

GIS CITY MAPBOOK

By Quarter Section Number



CHANDLER

a r i z o n a

Community of Innovation

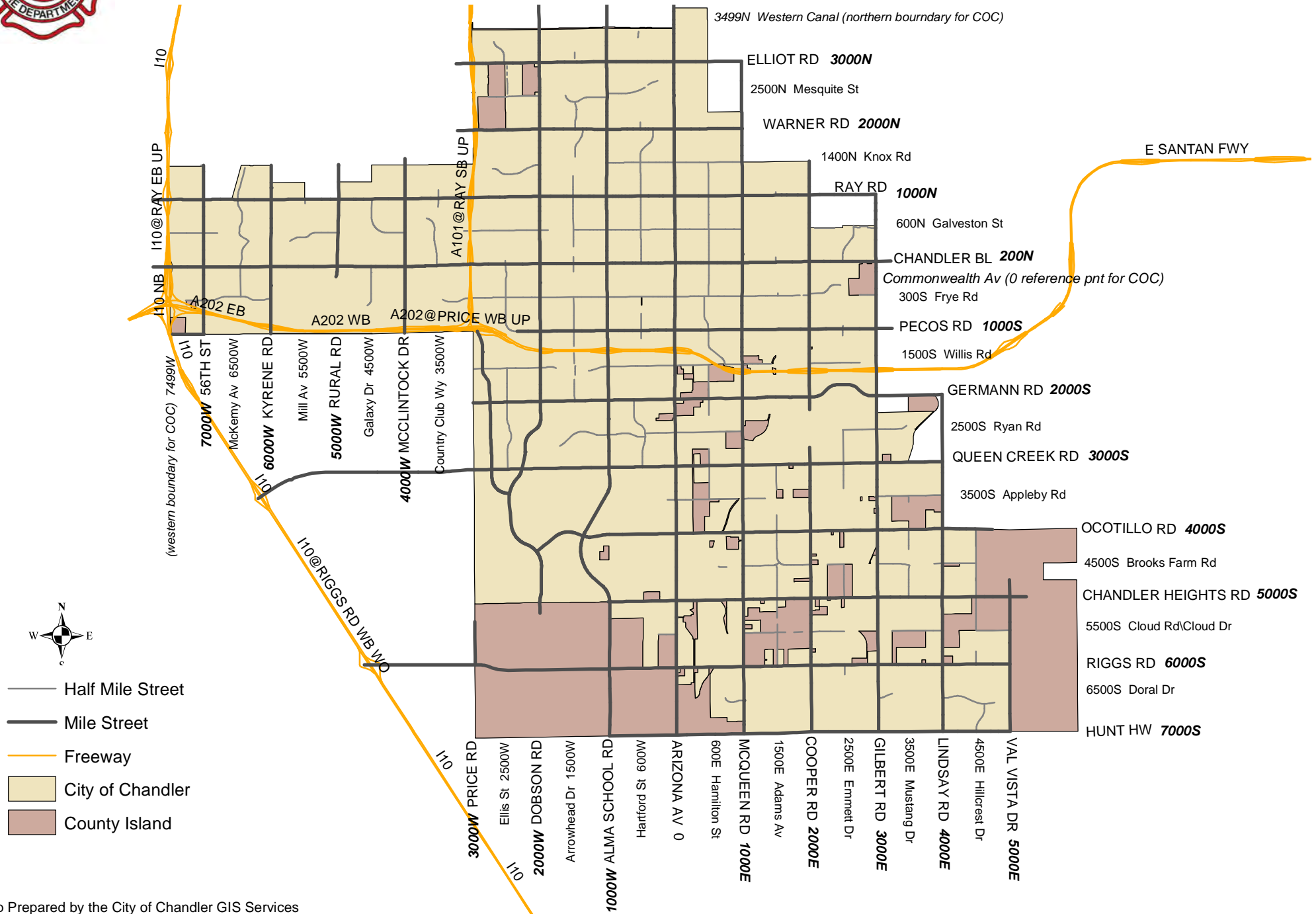
JANUARY 2024

Data Source: City of Chandler Enterprise GIS

The City of Chandler makes no warranties, written or implied, regarding the information in this book.

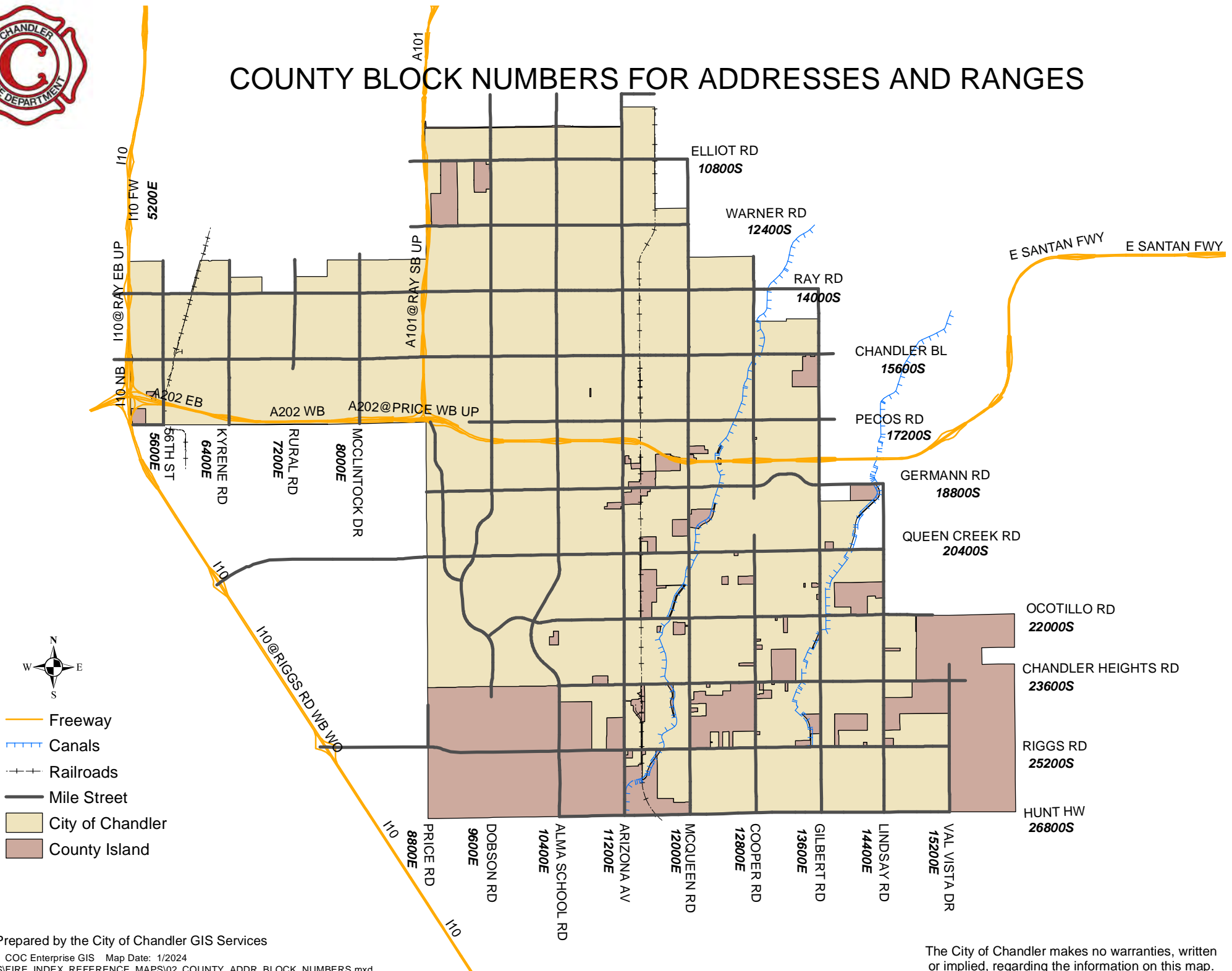


CHANDLER BLOCK NUMBERS FOR ADDRESSES AND RANGES MILE AND HALF-MILE STREET ALIGNMENTS



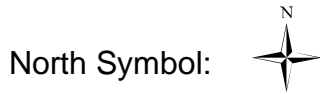


COUNTY BLOCK NUMBERS FOR ADDRESSES AND RANGES

















GIS CITY QUARTER SECTION MAP SYMBOLS

Version 1.0 as of 05/09/2006



ADDRESS POINTS

-  AIRPORT
-  AQUATIC CENTER
-  CEMETERY
-  CHURCH
-  FARM
-  FIRE
-  HEALTH CARE FACILITY
-  HOSPITAL
-  LANDFILL
-  POLICE
-  SCHOOL
-  TAXIWAY
-  WATER PRODUCTION
-  WATER RECLAMATION

 BUILDING FOOTPRINT

 MOBILE HOME

 PARCEL OUTLINE

 AIRPORT MEDIAN

 AQUATIC CENTER AREA

 PARK AREA

 SCHOOL AREA

 LAKE

 TREATMENT POND

JURISDICTION POLYS

- CHANDLER
-  COUNTY
-  GILA RIVER
-  GILBERT
-  MESA
-  PHOENIX
-  TEMPE

 AIRSTRIP LINE

 CANAL LINE








 DRAIN LINE

 RAILROAD LINE








 GOLF COURSE HOLE

 GOLF FAIRWAY LINE

DRIVABILITY LINES

-  DEAD END
-  DIRECTIONAL
-  DRIVEWAY
-  EXIT LANE
-  FIRE LANE
-  REAR ACCESS
-  UNPAVED

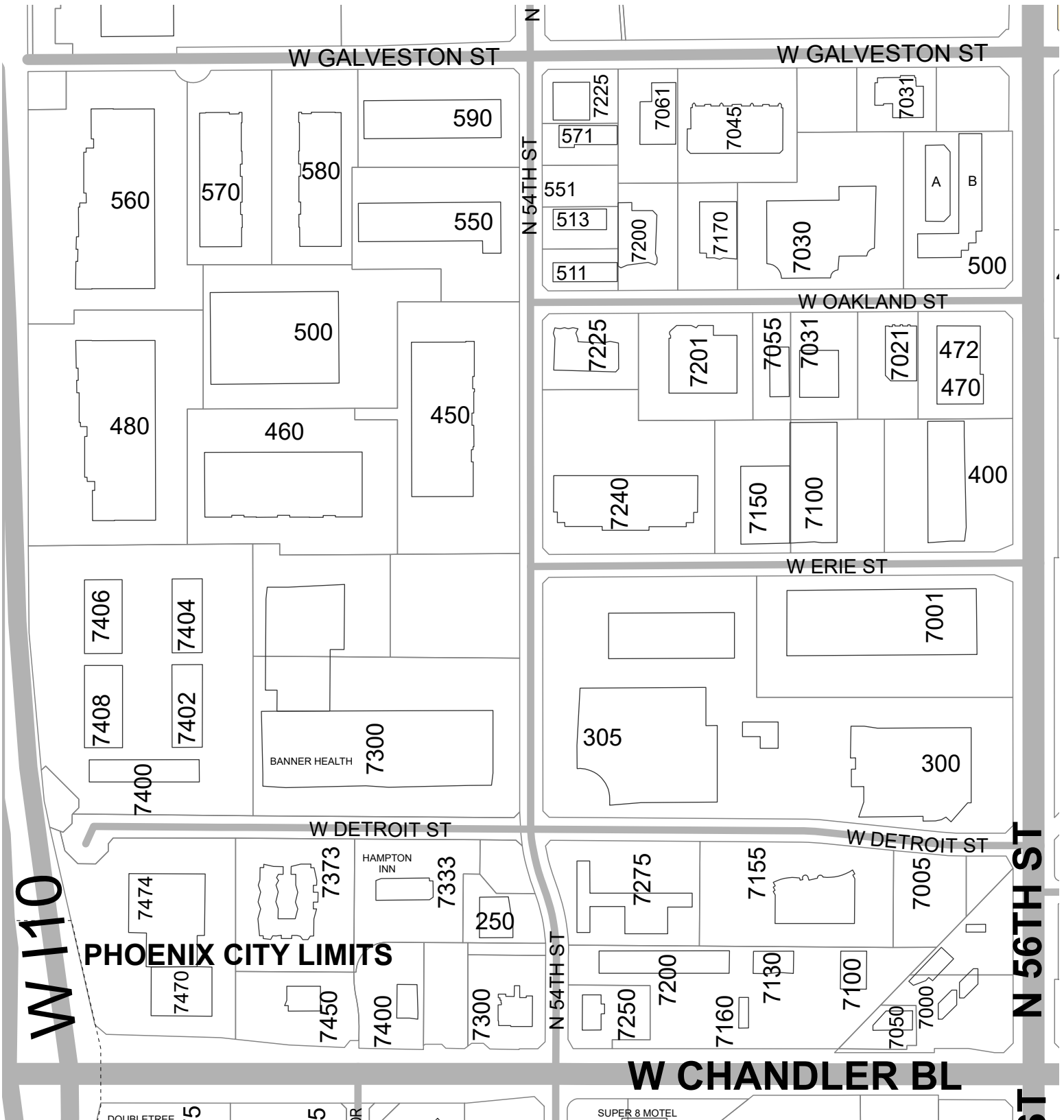
STREET CENTERLINES

-  ALLEY
-  FREEWAY
-  FRONTAGE
-  HALF MILE
-  MILE
-  RESIDENTIAL
-  UNDOCUMENTED

CITY OF CHANDLER QUARTER SECTION REFERENCE MAP



Quarter Section 10-40



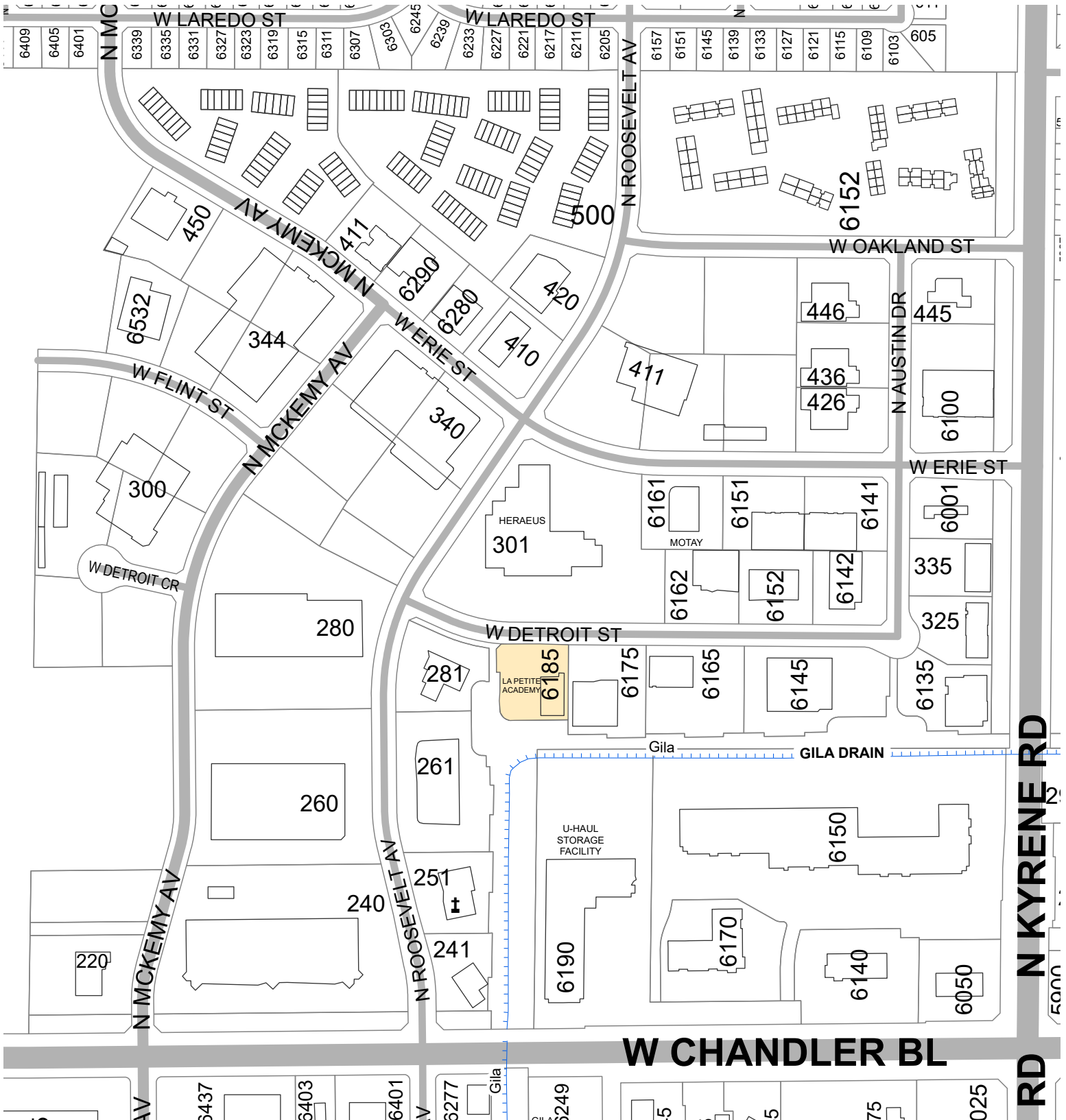
10-40

10-40

CITY OF CHANDLER QUARTER SECTION REFERENCE MAP



Quarter Section 10-42



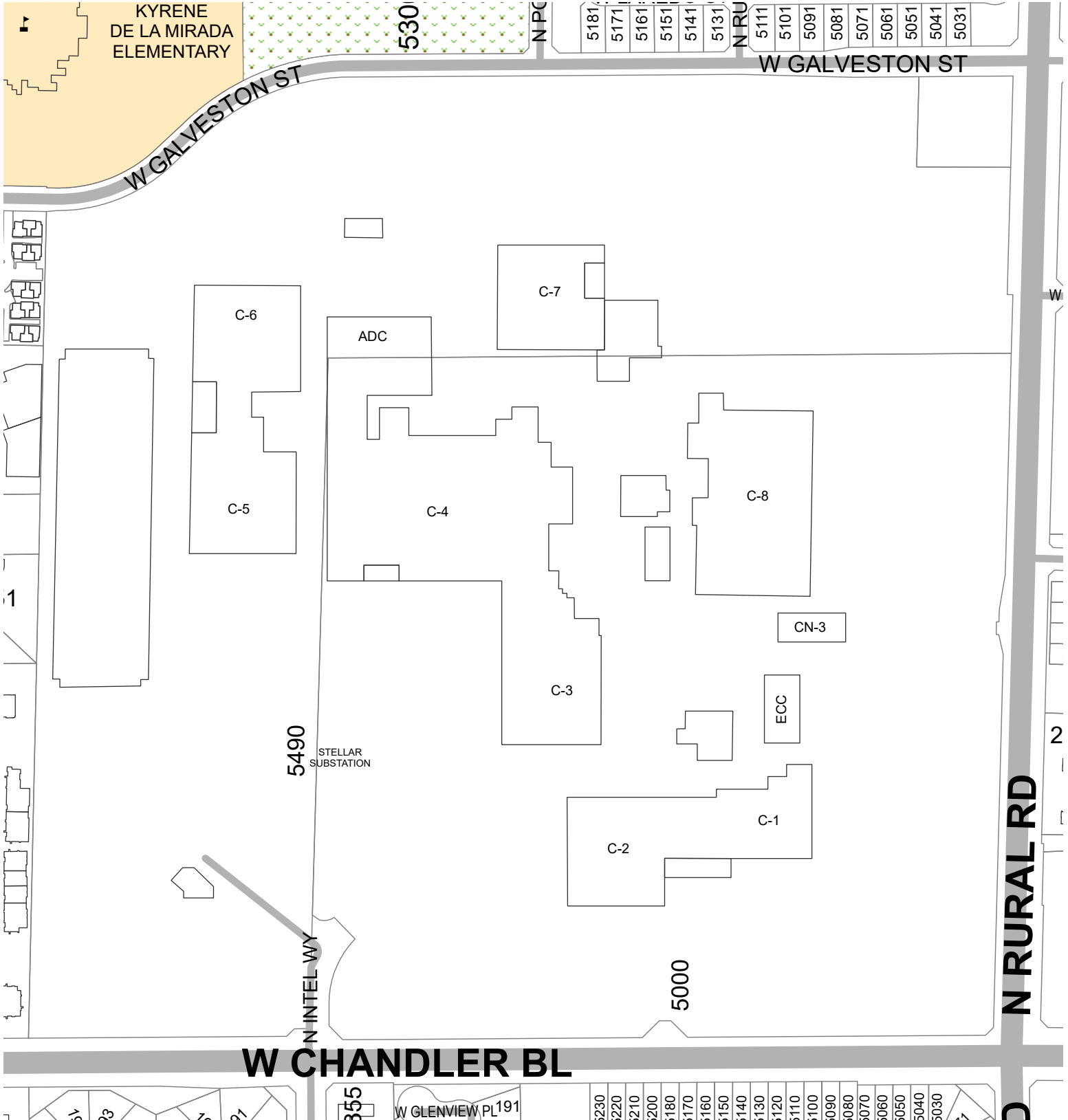
10-42

10-42

CITY OF CHANDLER QUARTER SECTION REFERENCE MAP



Quarter Section 10-44



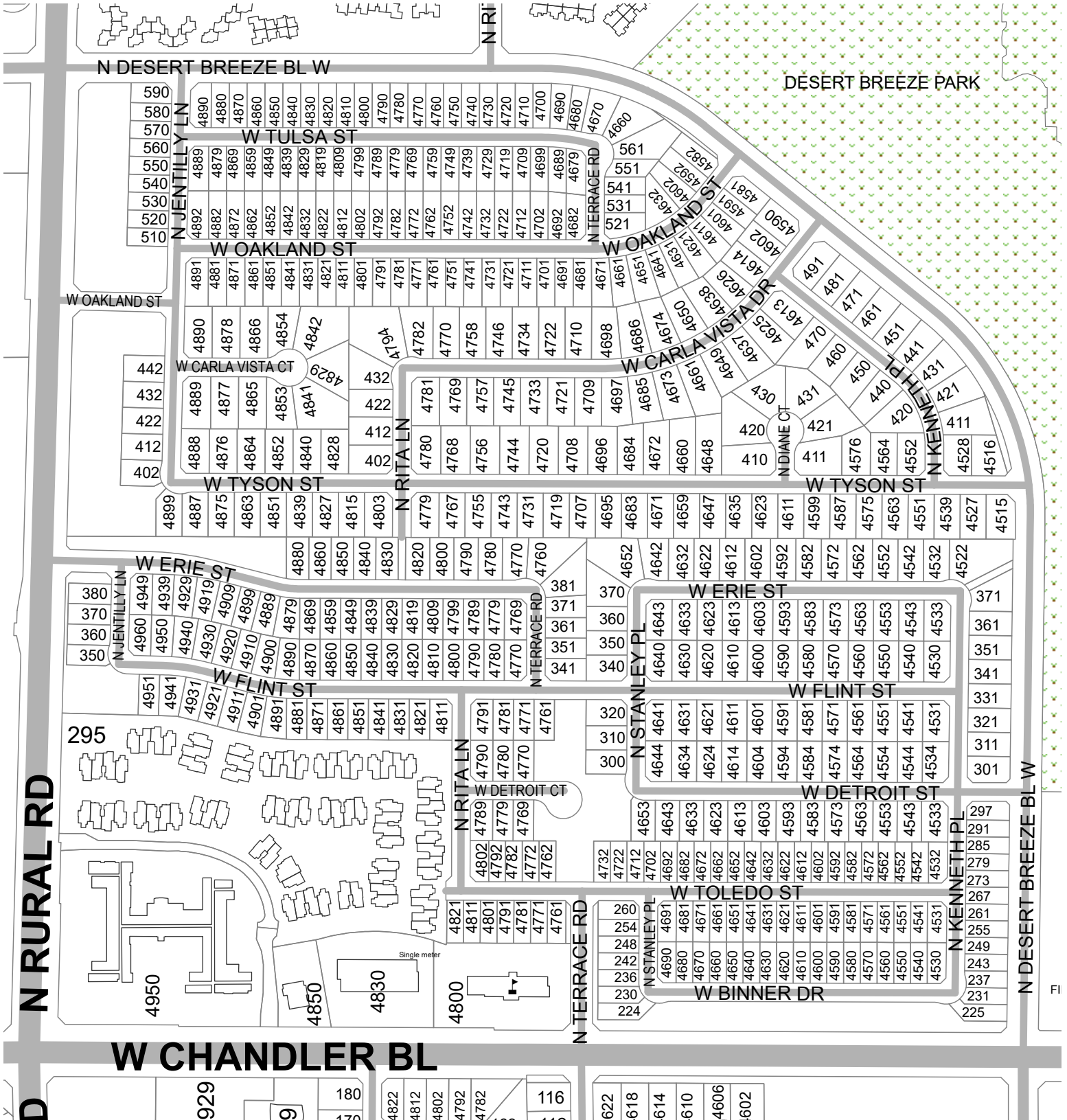
10-44

10-44

CITY OF CHANDLER QUARTER SECTION REFERENCE MAP



Quarter Section 10-45



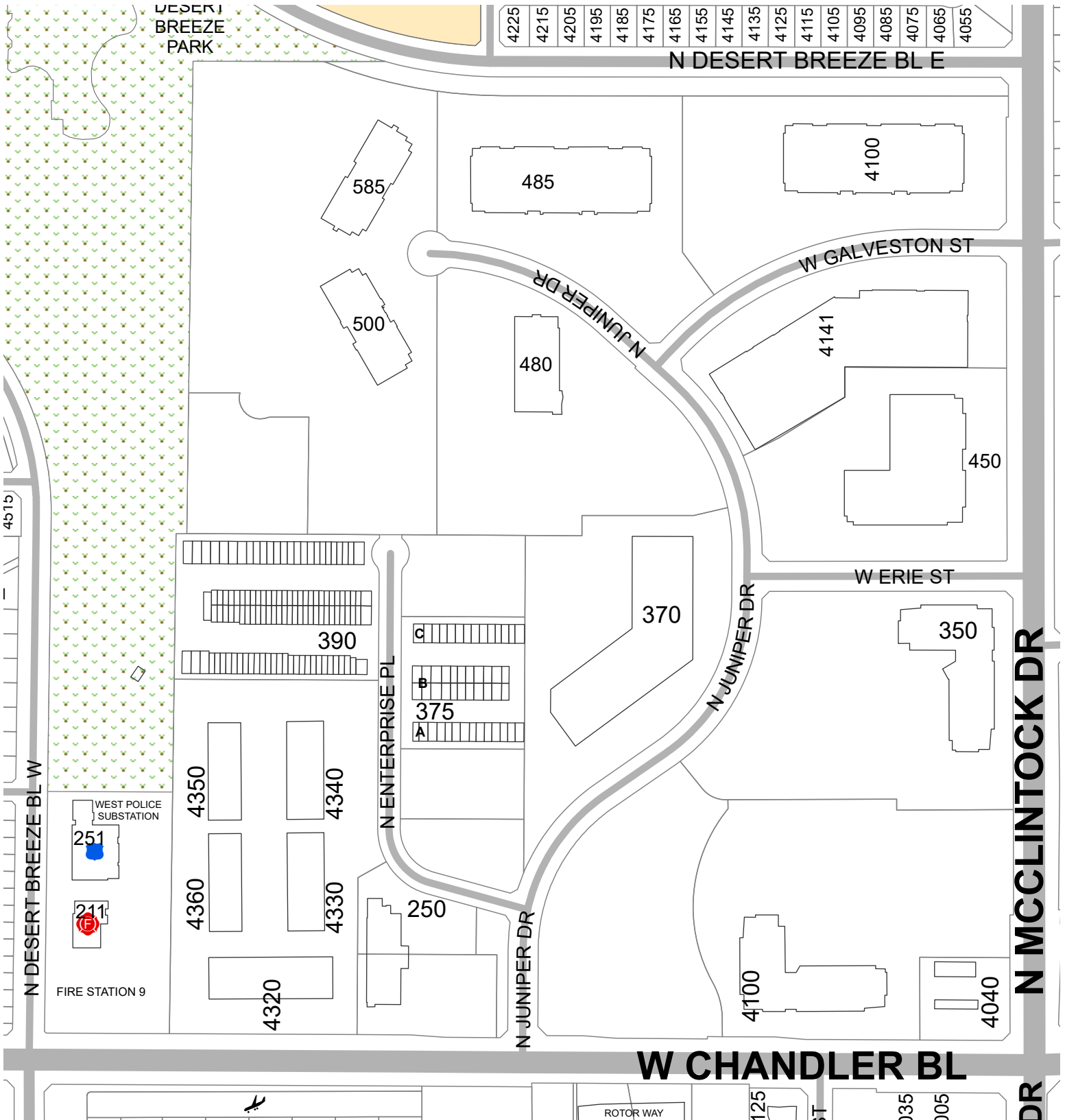
10-45

10-45

CITY OF CHANDLER QUARTER SECTION REFERENCE MAP



Quarter Section 10-46



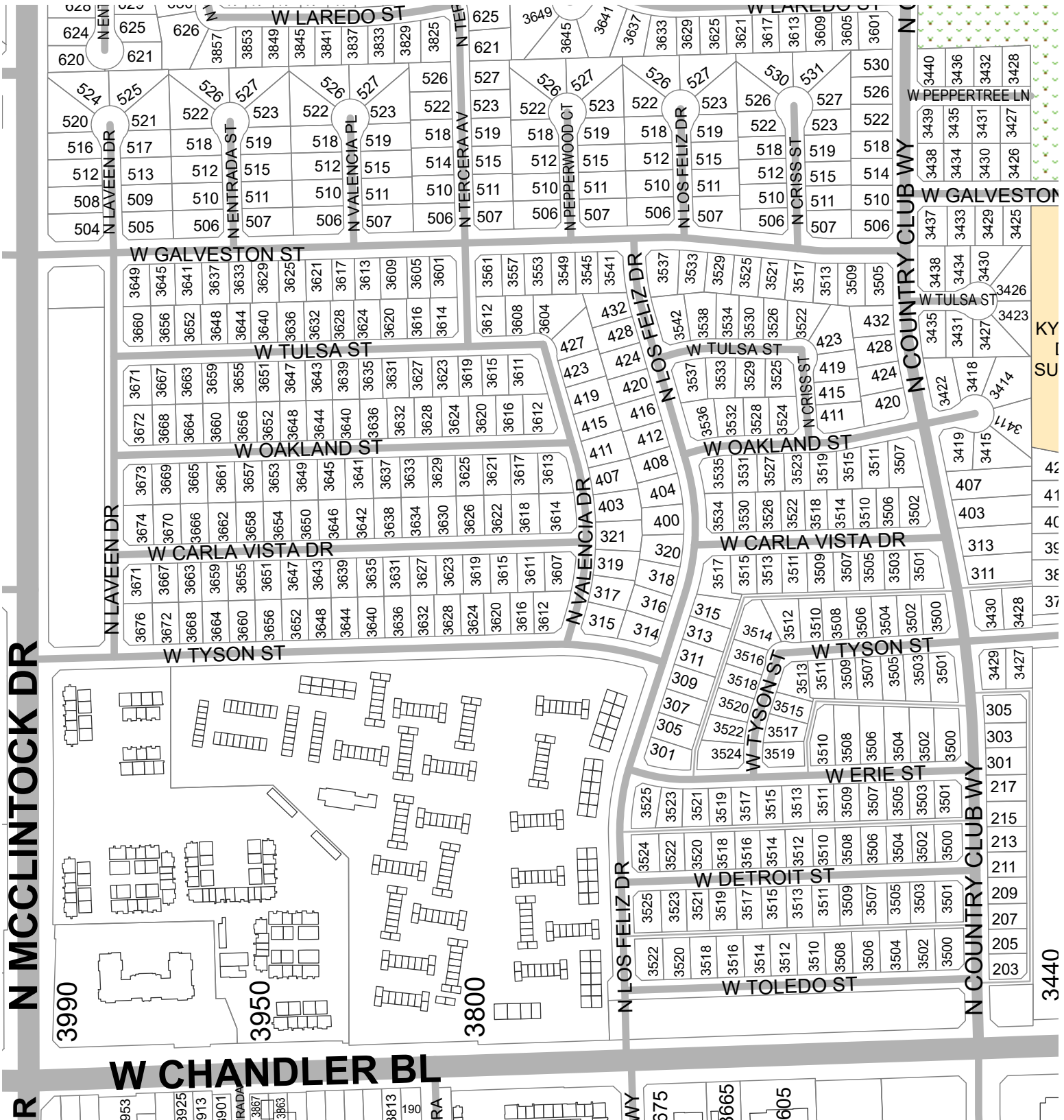
10-46

10-46

CITY OF CHANDLER QUARTER SECTION REFERENCE MAP



Quarter Section 10-47



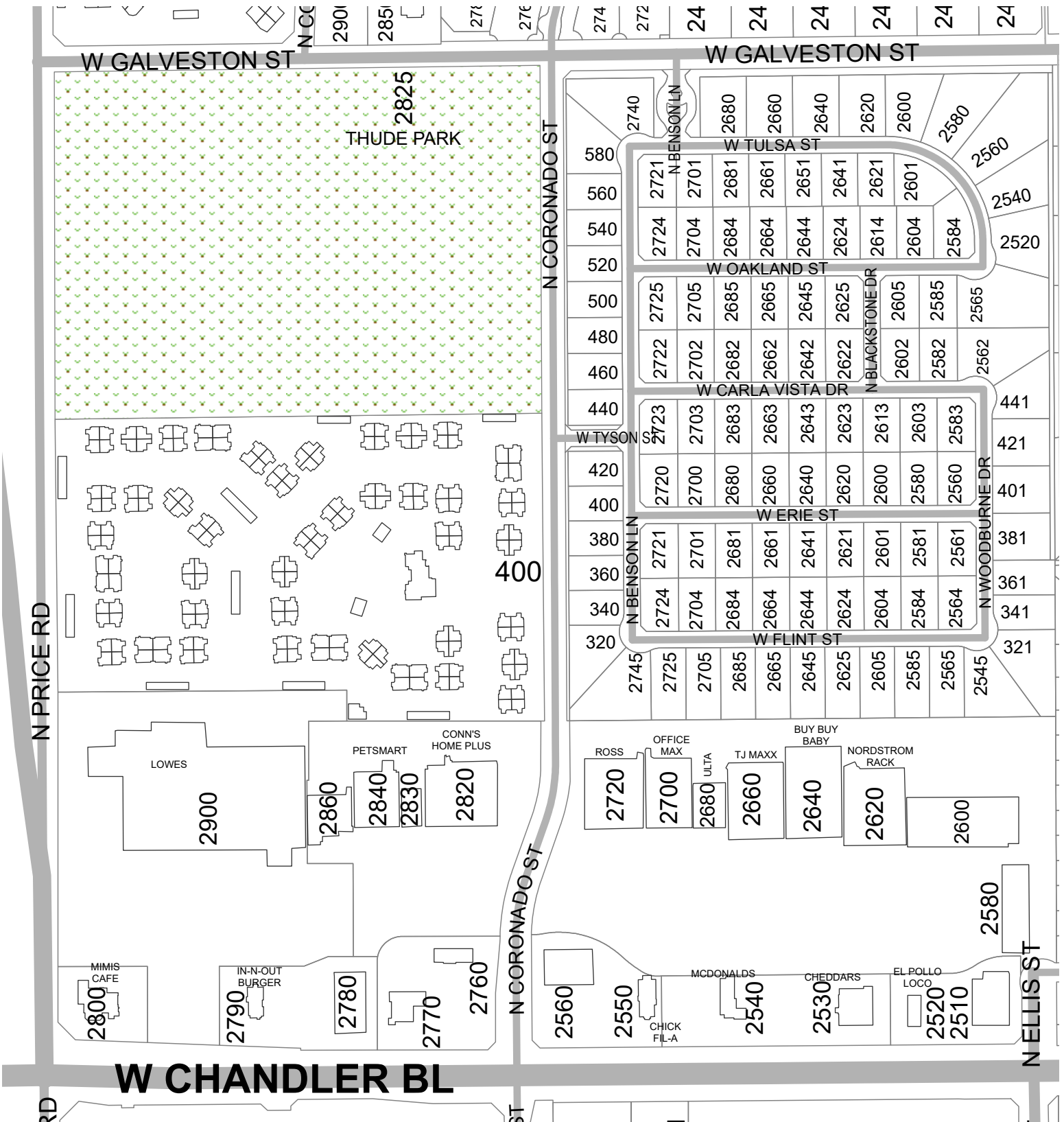
10-47

10-47

CITY OF CHANDLER QUARTER SECTION REFERENCE MAP



Quarter Section 10-49



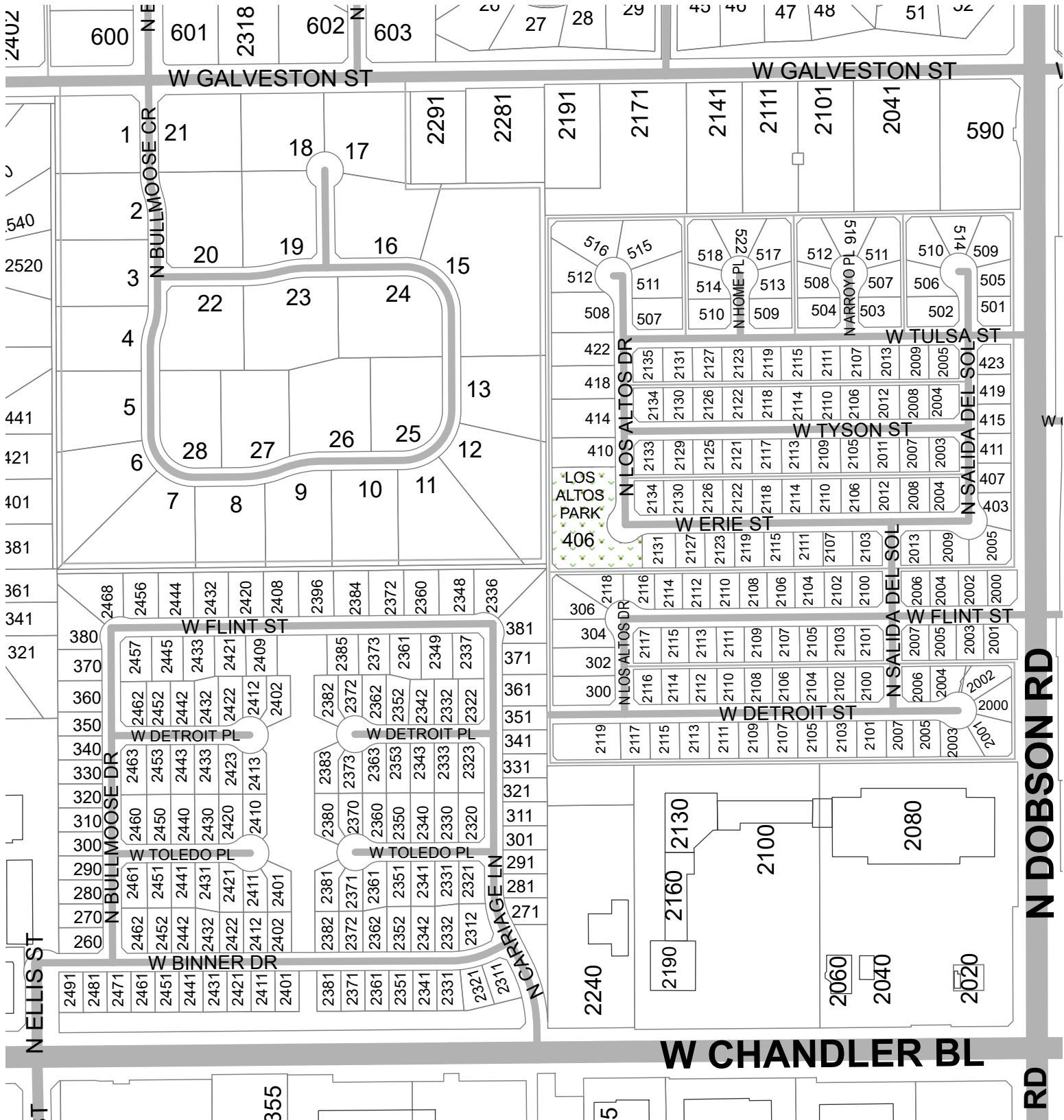
10-49

10-49

CITY OF CHANDLER QUARTER SECTION REFERENCE MAP



Quarter Section 10-50



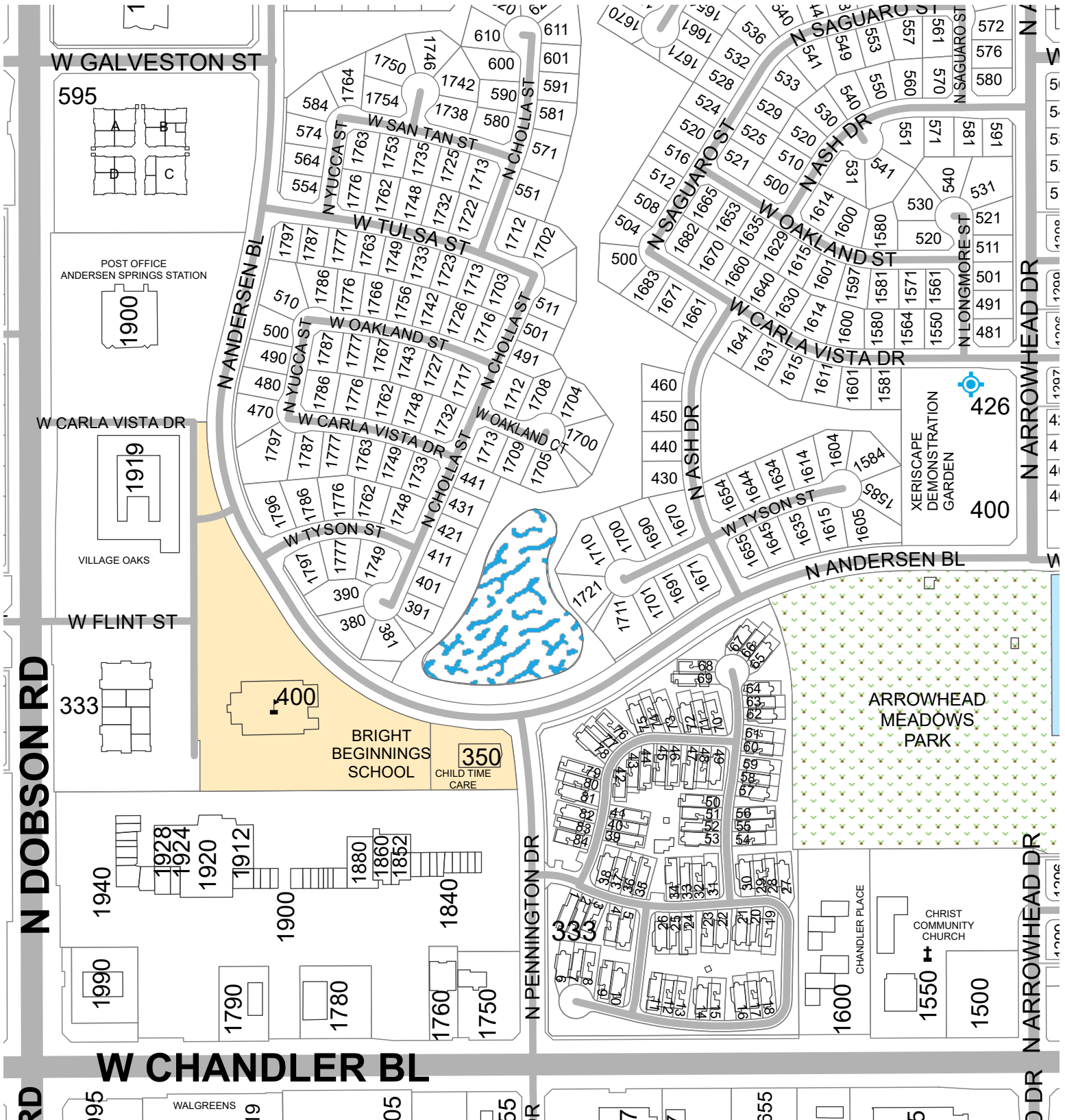
10-50

10-50

CITY OF CHANDLER QUARTER SECTION REFERENCE MAP



Quarter Section 10-51




10-51

10-51

CITY OF CHANDLER QUARTER SECTION REFERENCE MAP



Quarter Section 10-52




10-52

10-52

CITY OF CHANDLER QUARTER SECTION REFERENCE MAP



Quarter Section 10-53



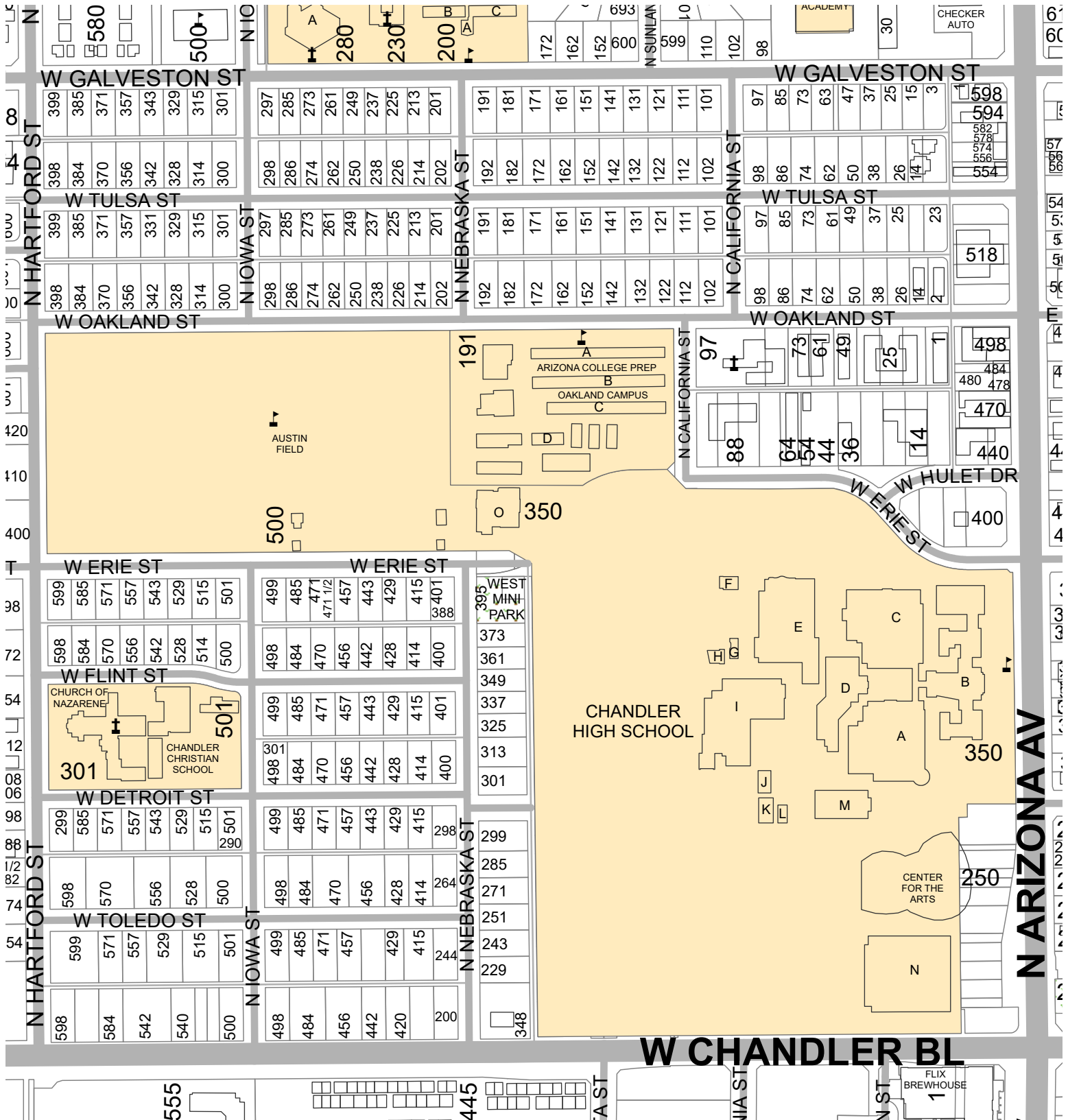
10-53

10-53

CITY OF CHANDLER QUARTER SECTION REFERENCE MAP



Quarter Section 10-54




10-54

10-54

CITY OF CHANDLER QUARTER SECTION REFERENCE MAP



Quarter Section 10-55




10-55

10-55

CITY OF CHANDLER QUARTER SECTION REFERENCE MAP



Quarter Section 10-56



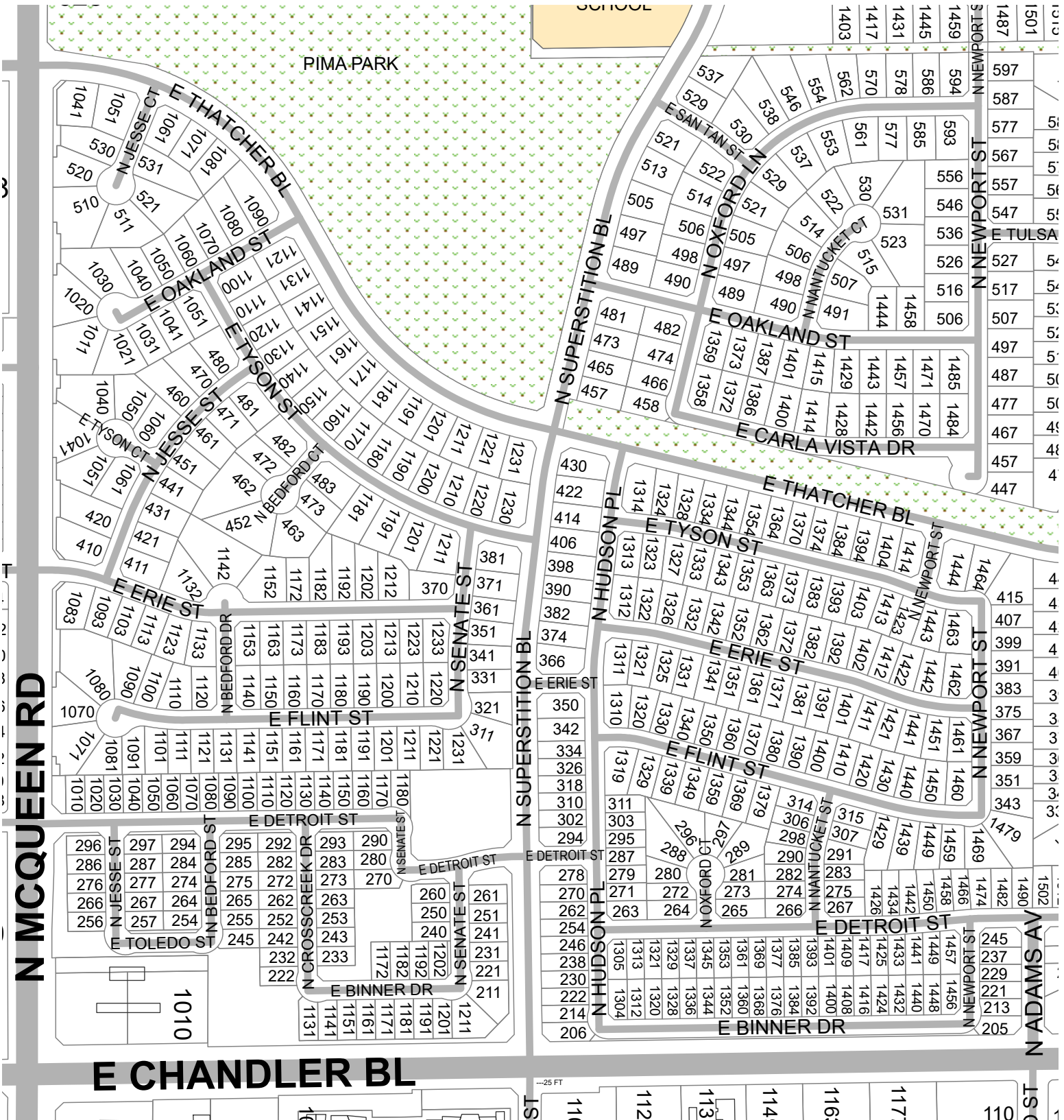
10-56

10-56

CITY OF CHANDLER QUARTER SECTION REFERENCE MAP



Quarter Section 10-57



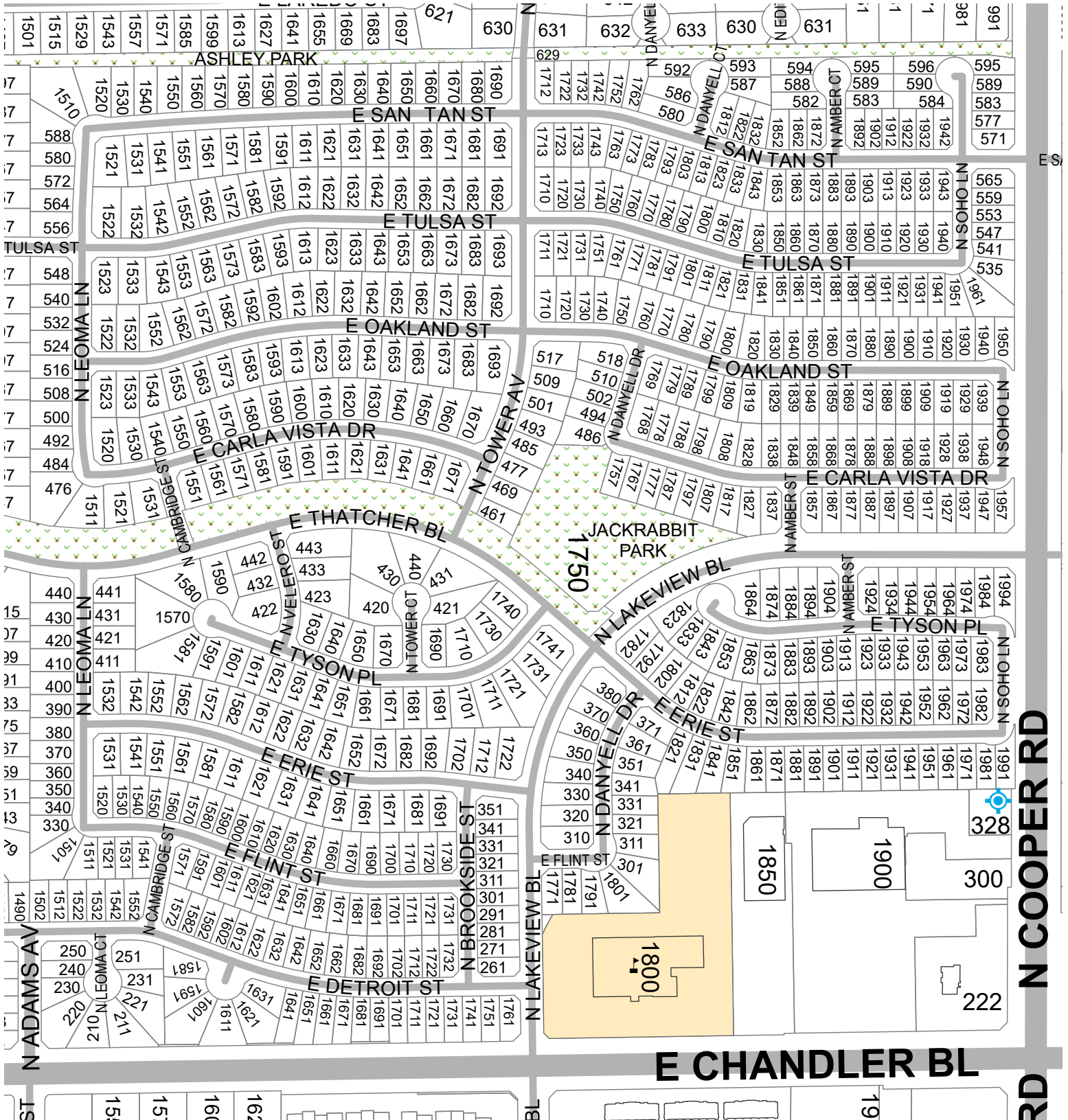
10-57

10-57

CITY OF CHANDLER QUARTER SECTION REFERENCE MAP



Quarter Section 10-58



10-58

10-58

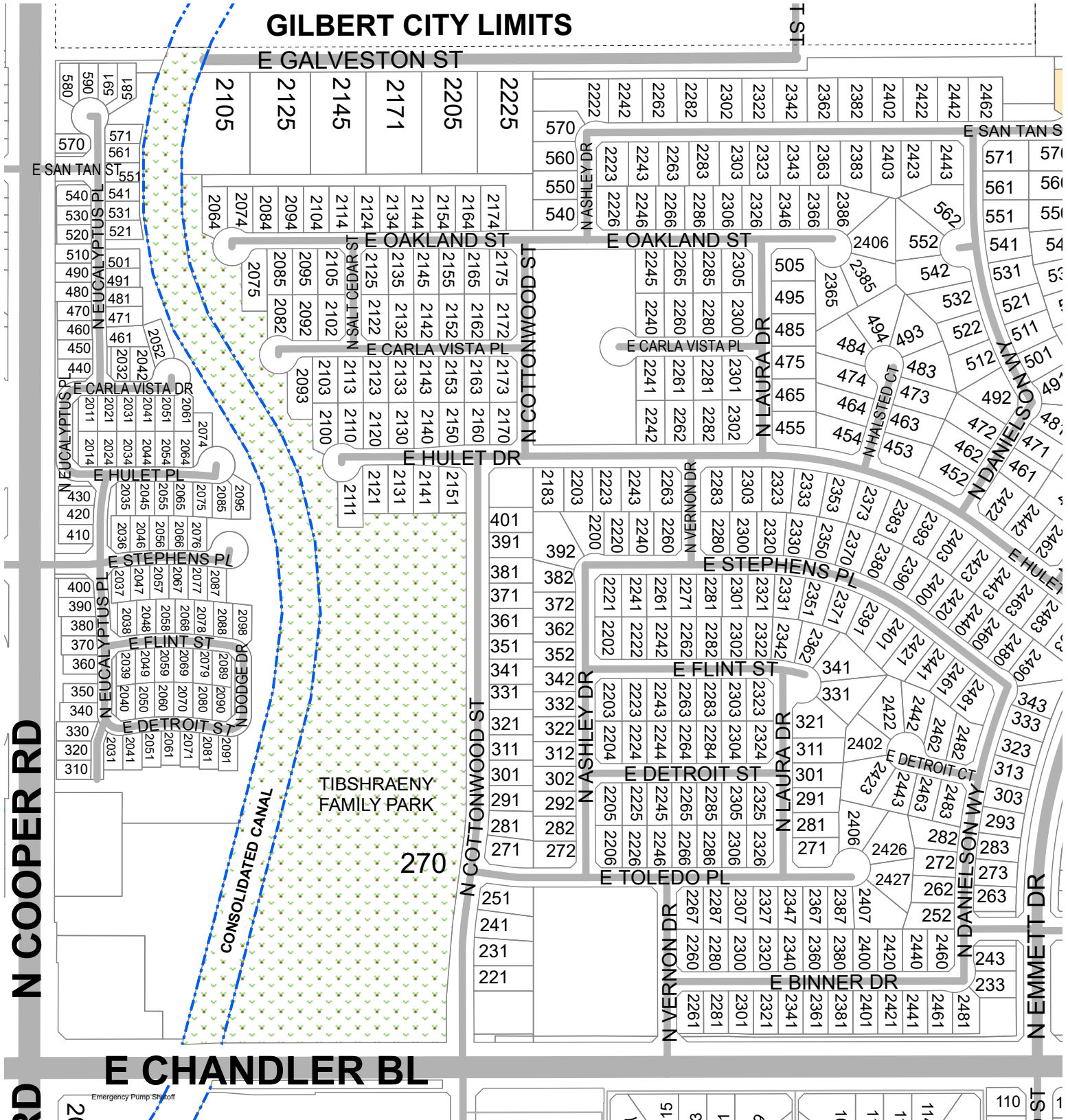
CITY OF CHANDLER QUARTER SECTION REFERENCE MAP



Quarter Section 10-59



GILBERT CITY LIMITS



TIBSHRAENY FAMILY PARK

270

E CHANDLER BL

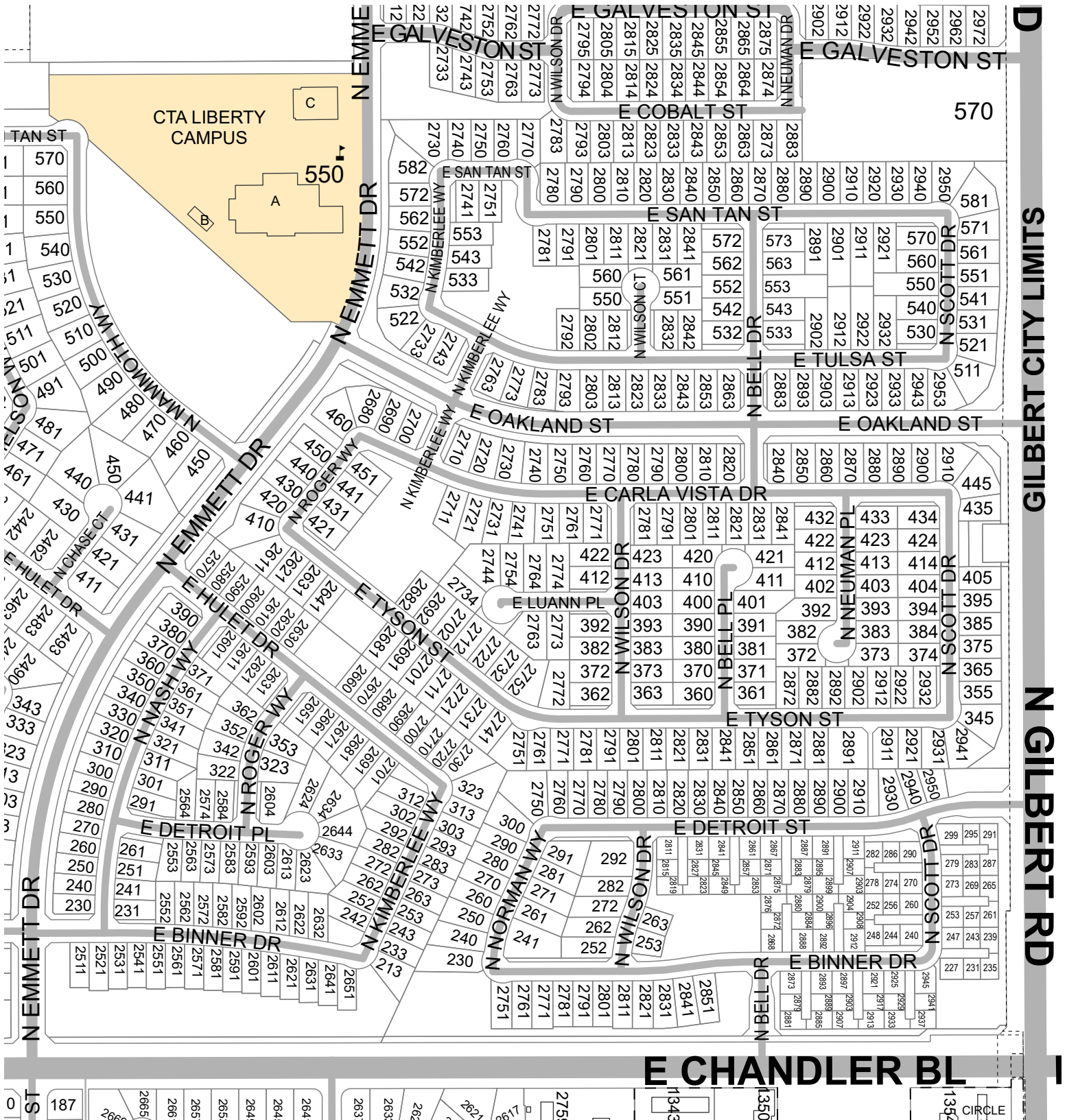
10-59

10-59

CITY OF CHANDLER QUARTER SECTION REFERENCE MAP



Quarter Section 10-60



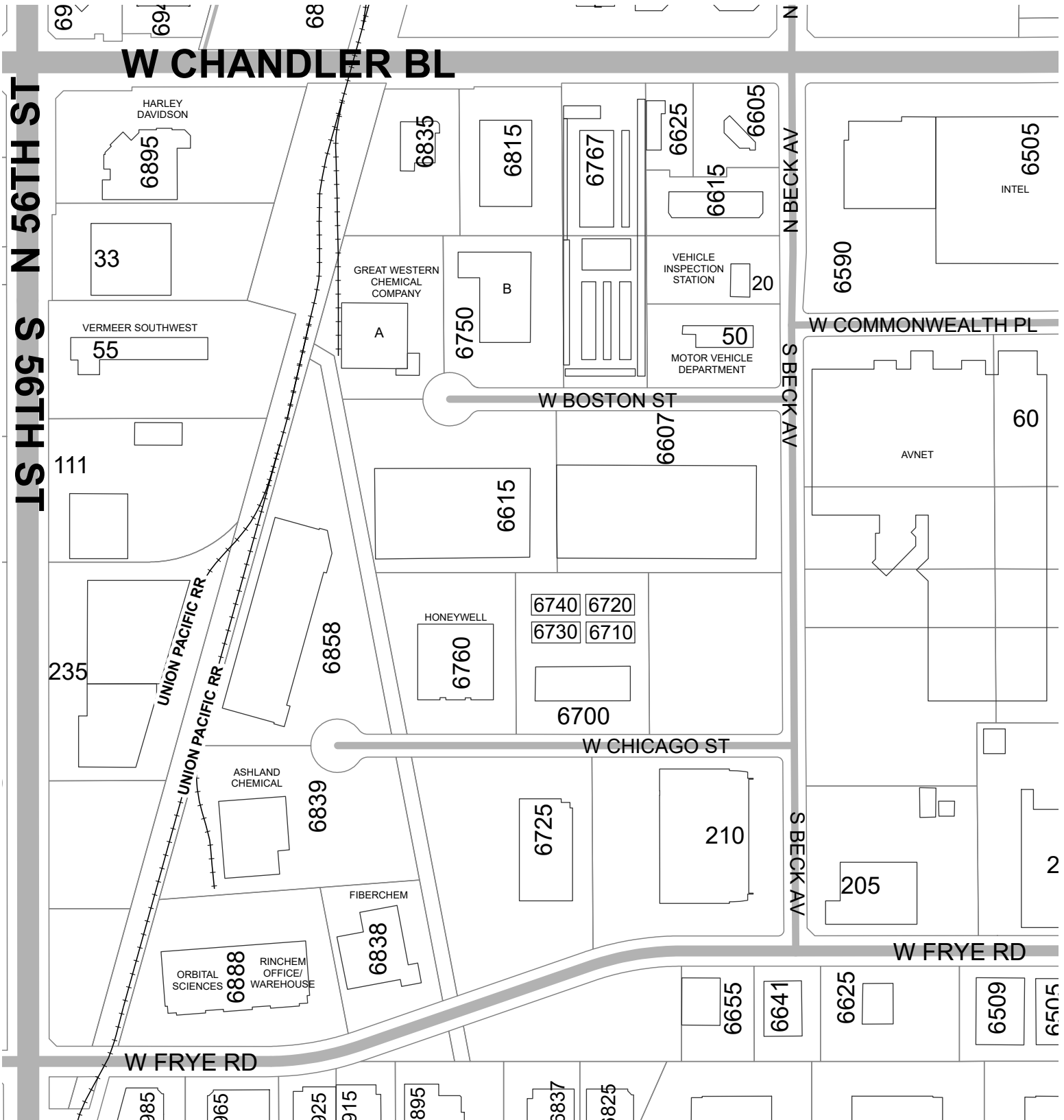
10-60

10-60

CITY OF CHANDLER QUARTER SECTION REFERENCE MAP



Quarter Section 11-41

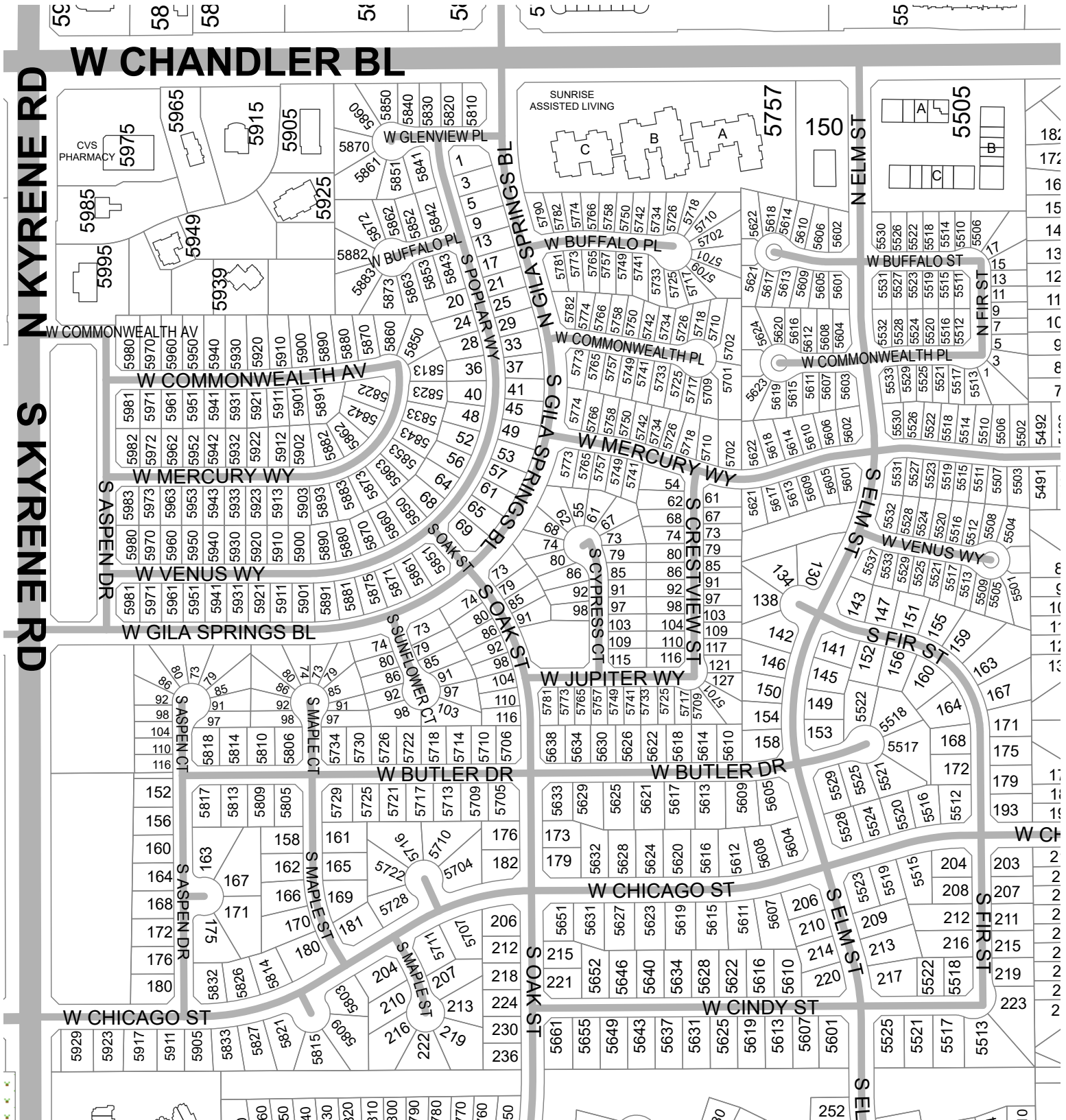


11-41

11-41



Quarter Section 11-43



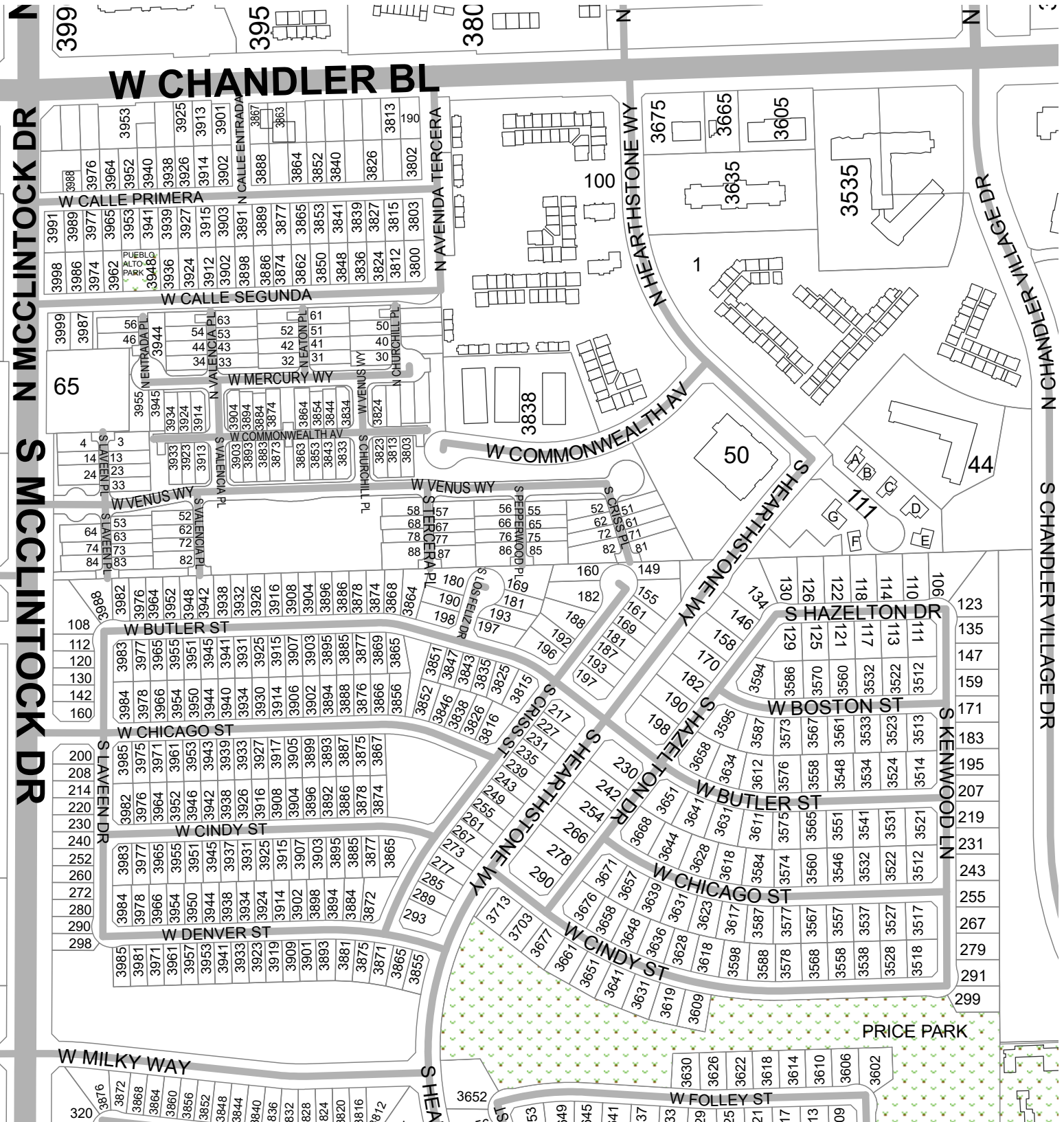
11-43

11-43

CITY OF CHANDLER QUARTER SECTION REFERENCE MAP



Quarter Section 11-47

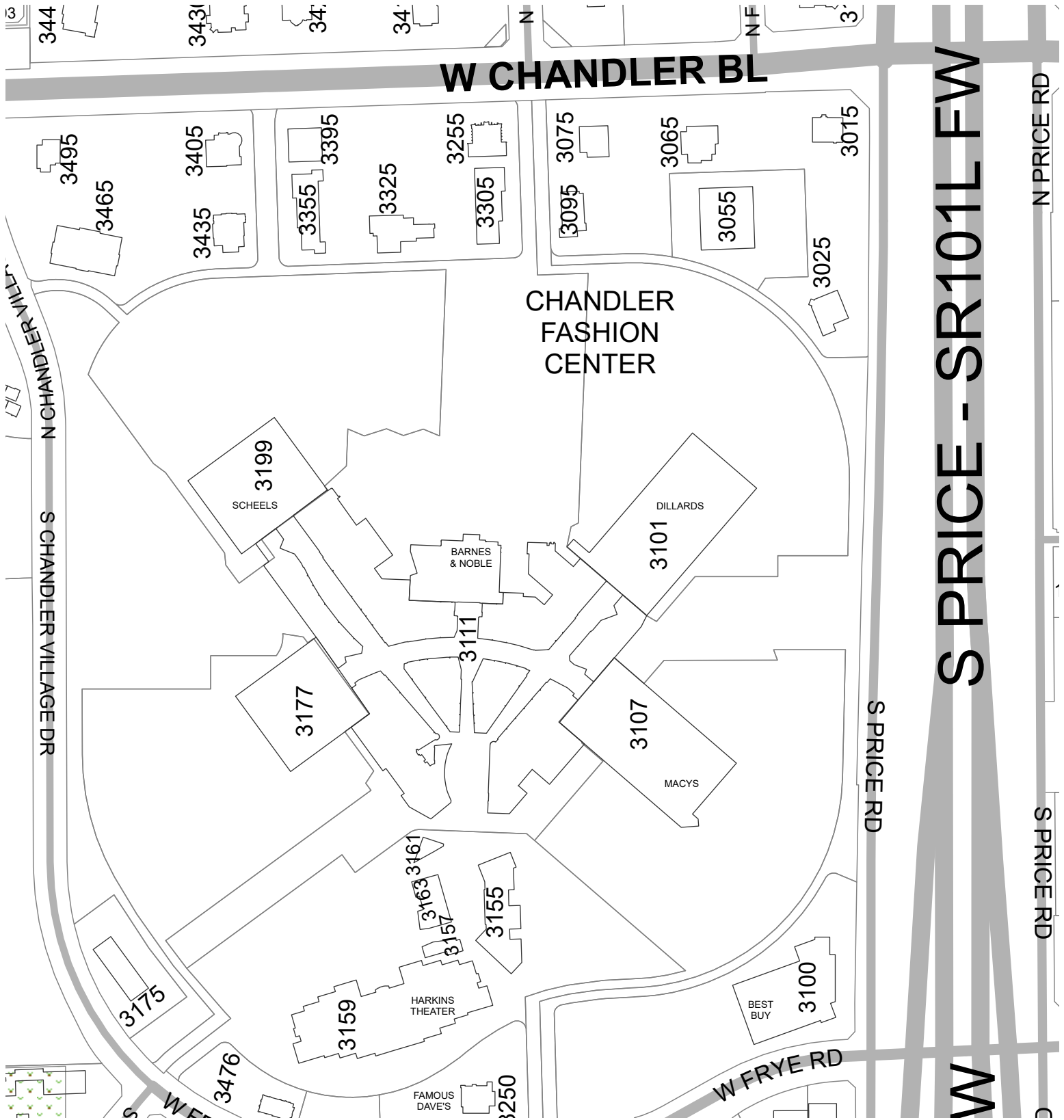


11-47

11-47



Quarter Section 11-48



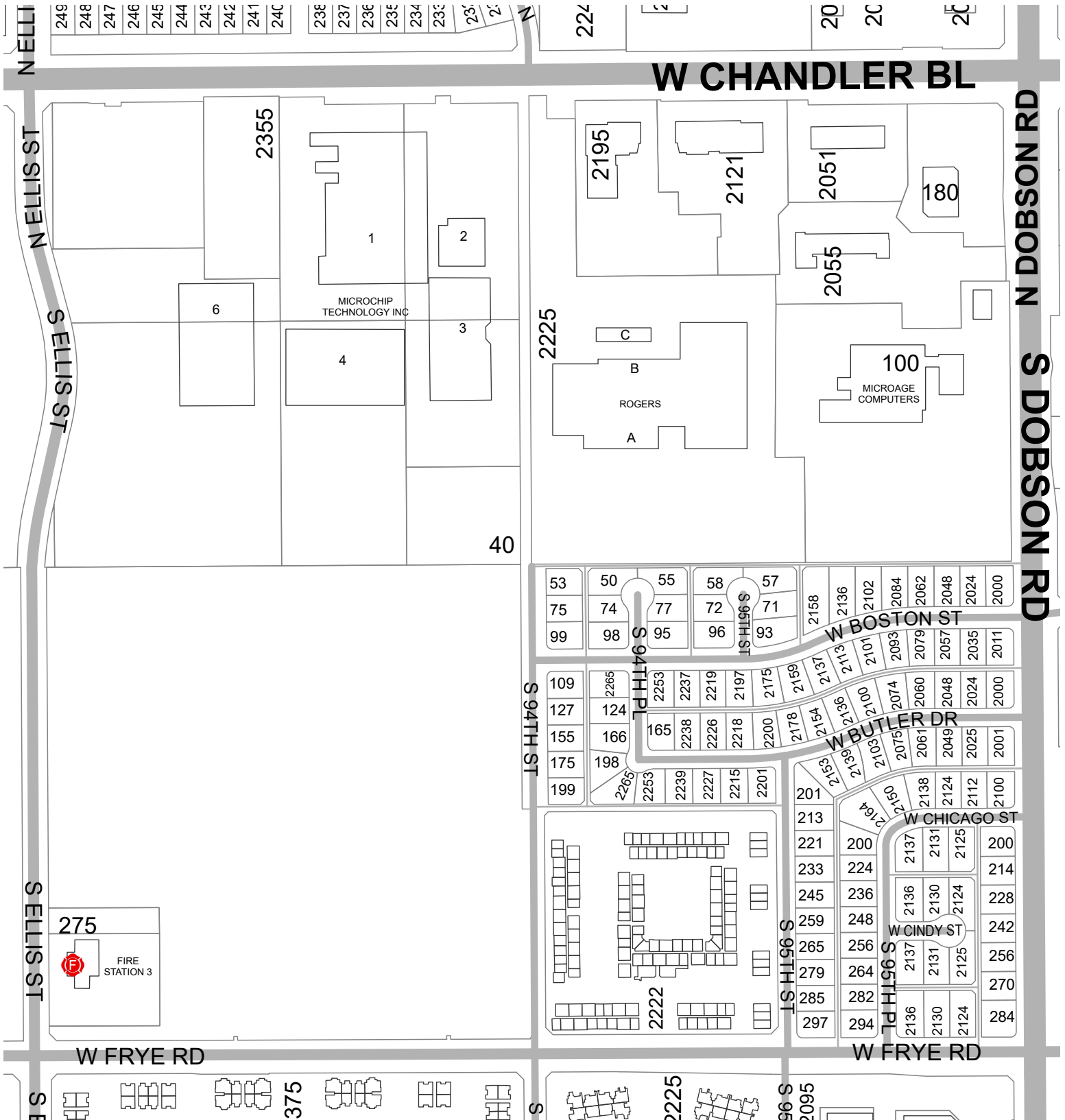
11-48

11-48

CITY OF CHANDLER QUARTER SECTION REFERENCE MAP



Quarter Section 11-50



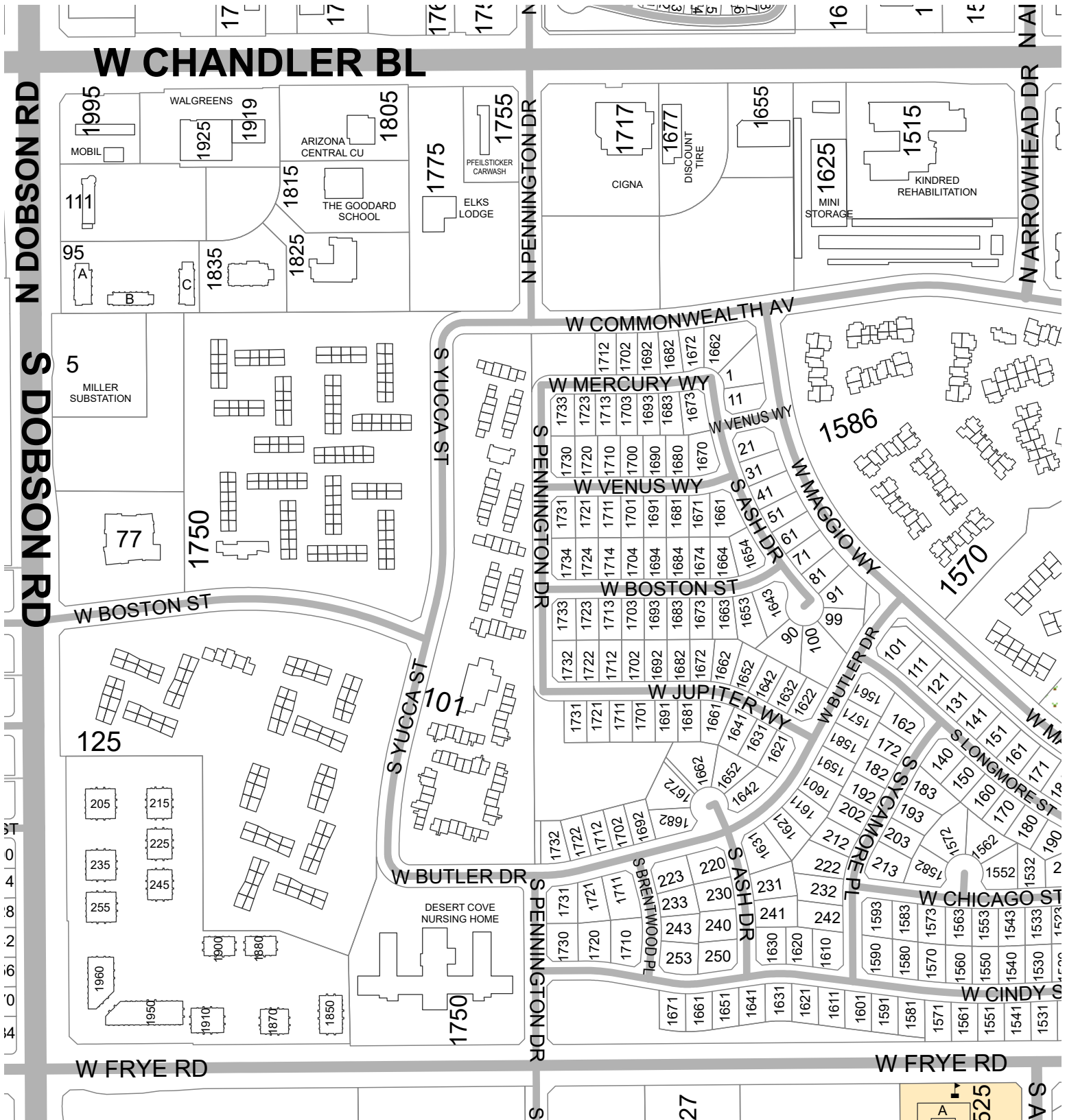
11-50

11-50

CITY OF CHANDLER QUARTER SECTION REFERENCE MAP



Quarter Section 11-51



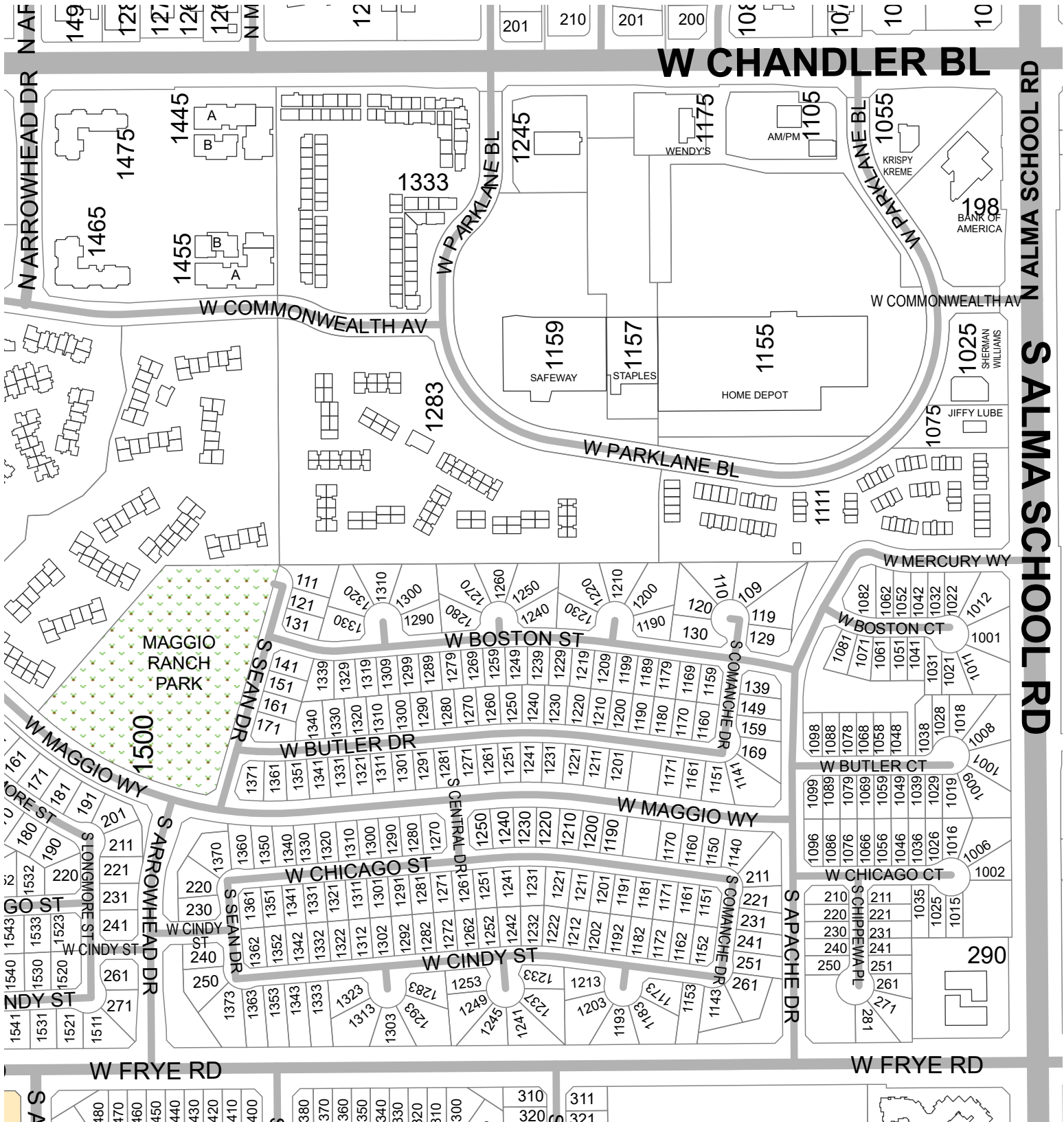
11-51

11-51

CITY OF CHANDLER QUARTER SECTION REFERENCE MAP



Quarter Section 11-52



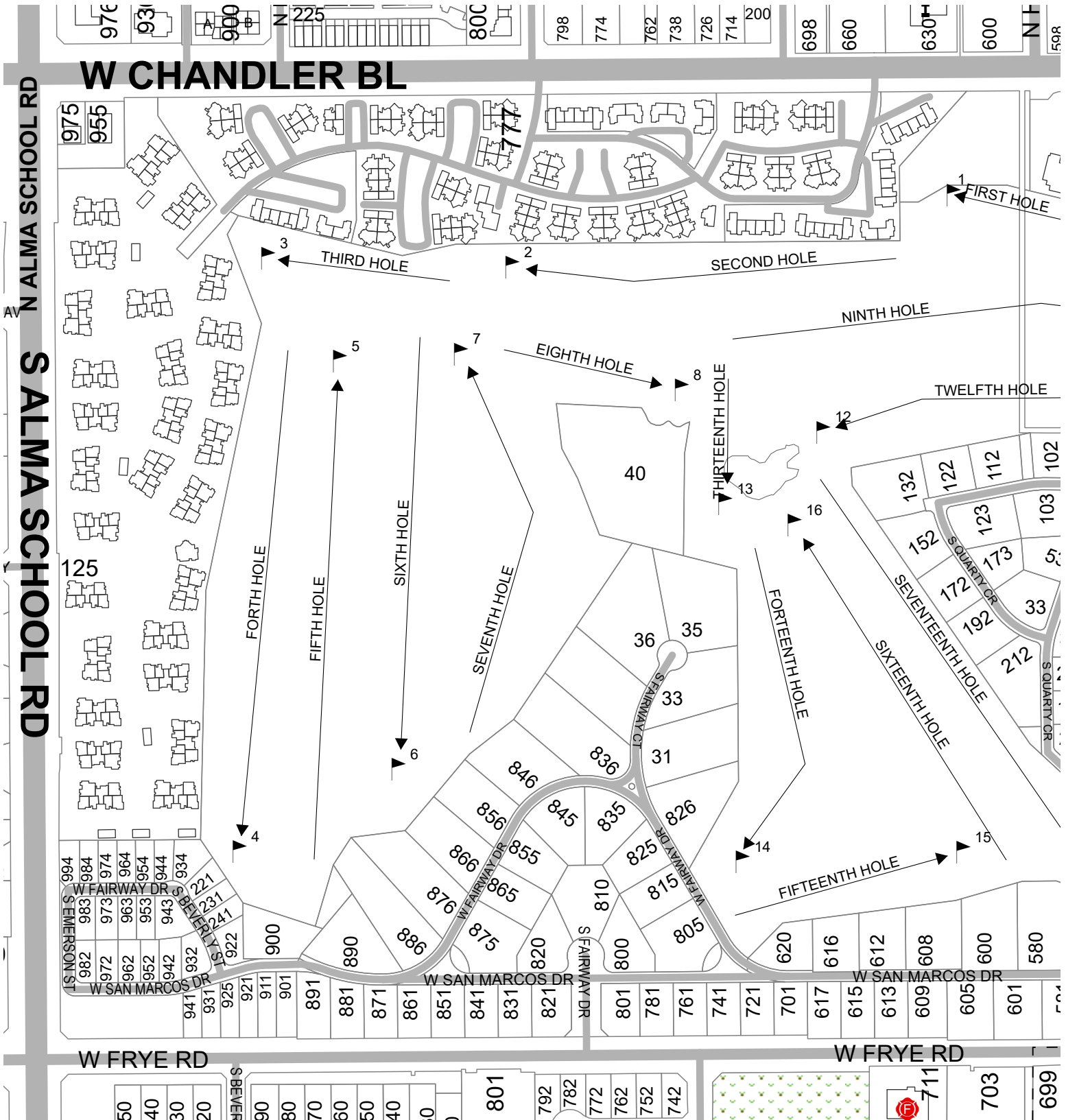
11-52

11-52

CITY OF CHANDLER QUARTER SECTION REFERENCE MAP



Quarter Section 11-53



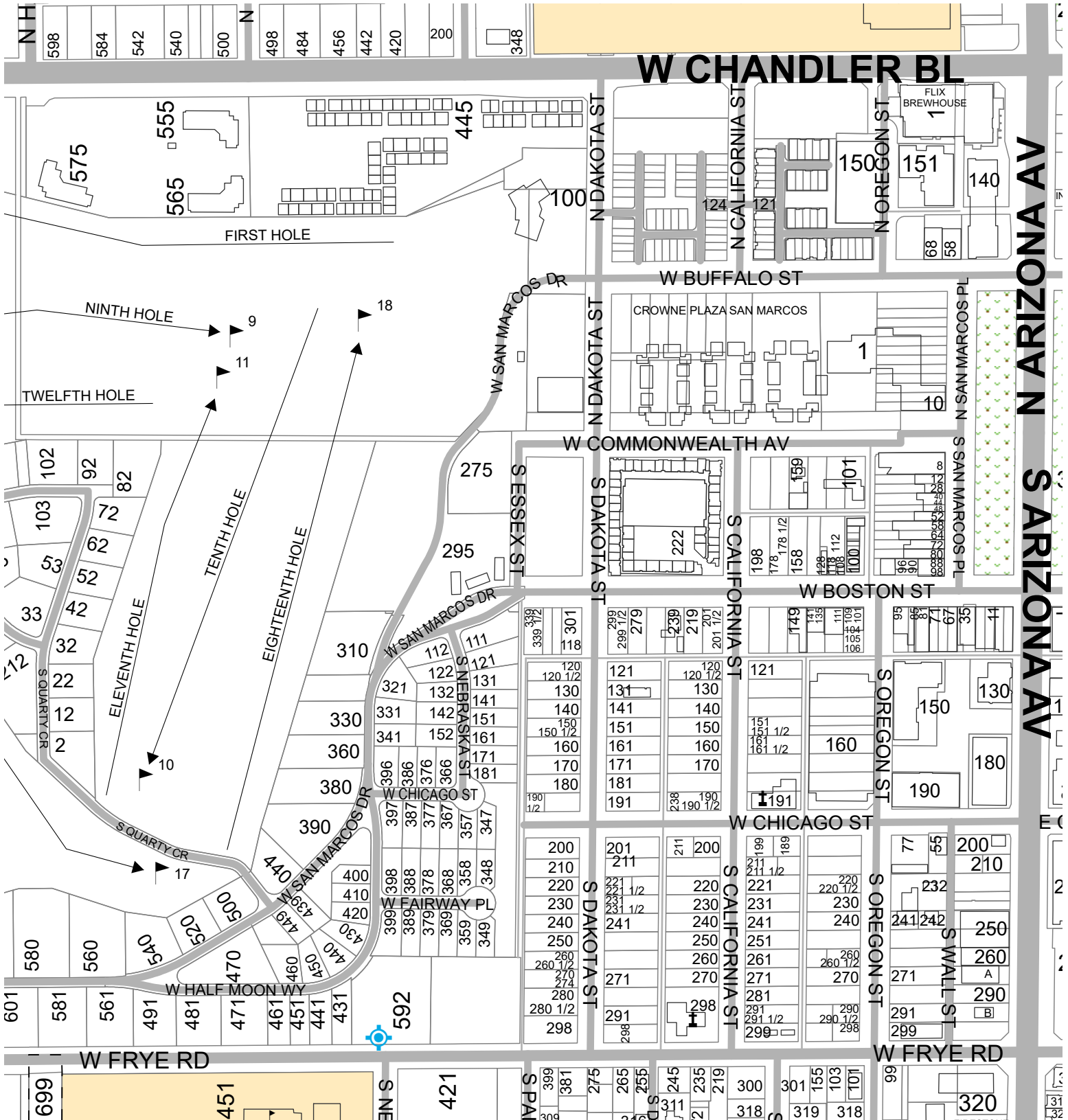
11-53

11-53

CITY OF CHANDLER QUARTER SECTION REFERENCE MAP



Quarter Section 11-54



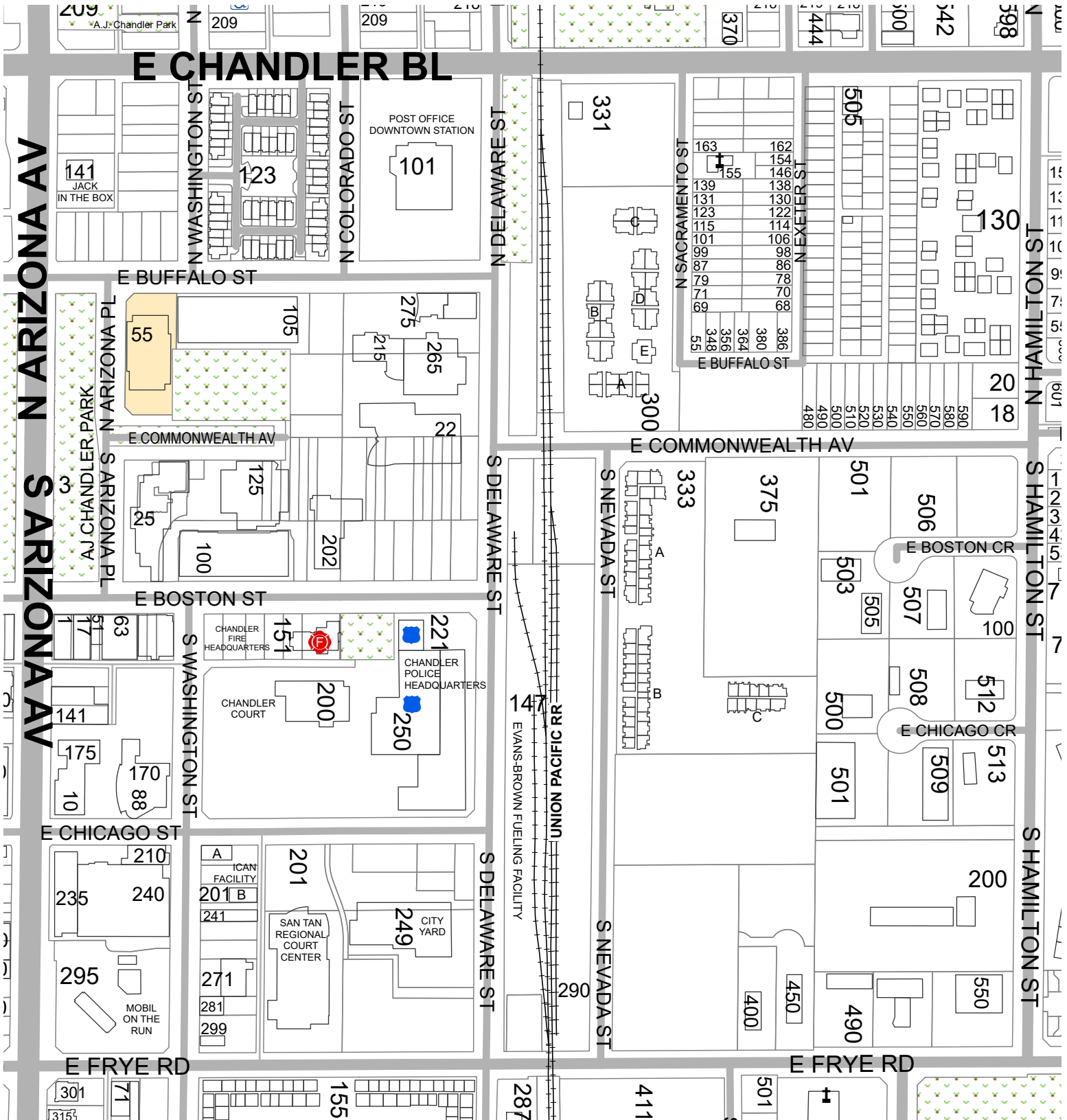
11-54

11-54

CITY OF CHANDLER QUARTER SECTION REFERENCE MAP



Quarter Section 11-55




11-55

11-55

CITY OF CHANDLER QUARTER SECTION REFERENCE MAP



Quarter Section 11-56



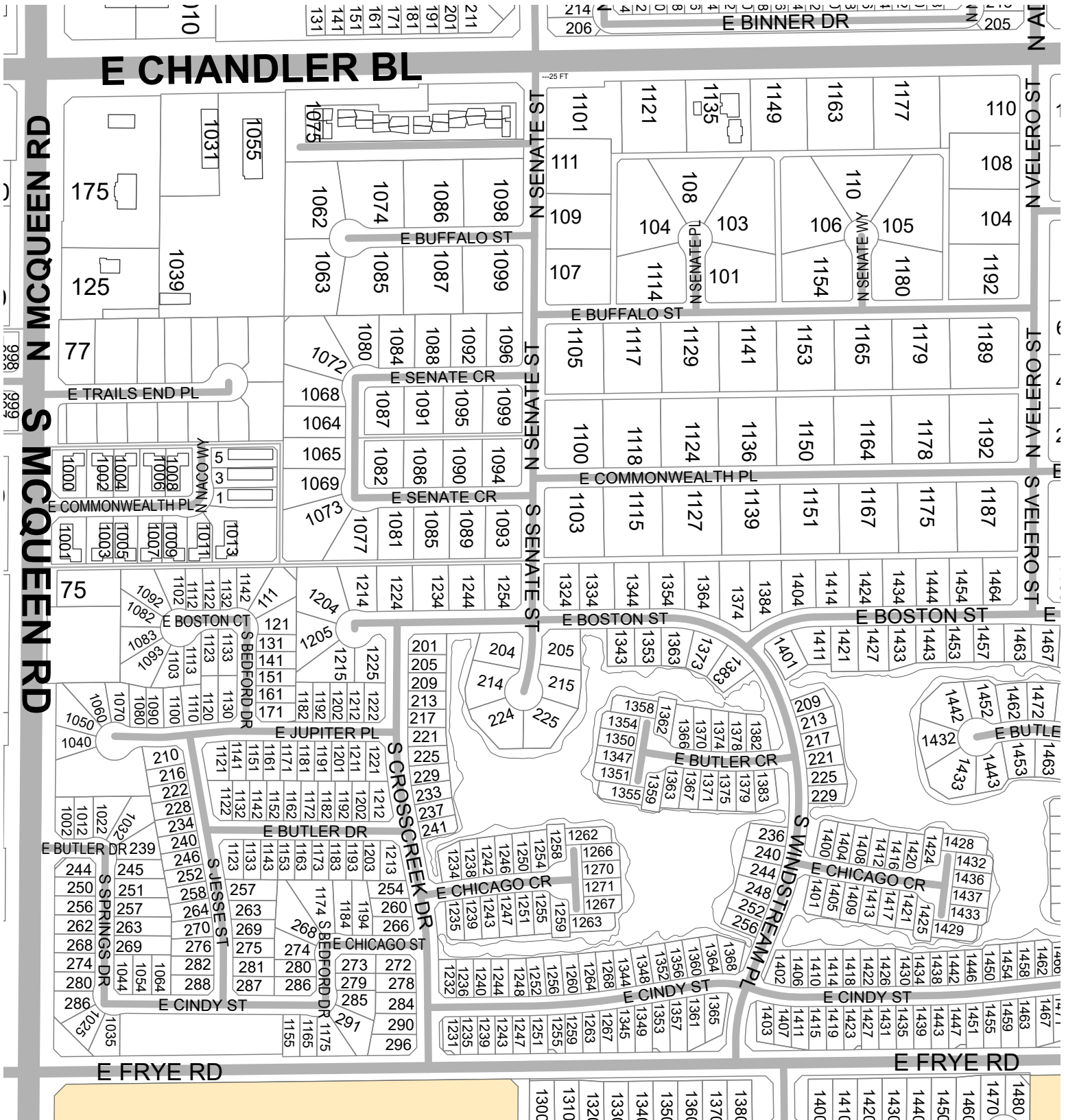
11-56

11-56

CITY OF CHANDLER QUARTER SECTION REFERENCE MAP



Quarter Section 11-57



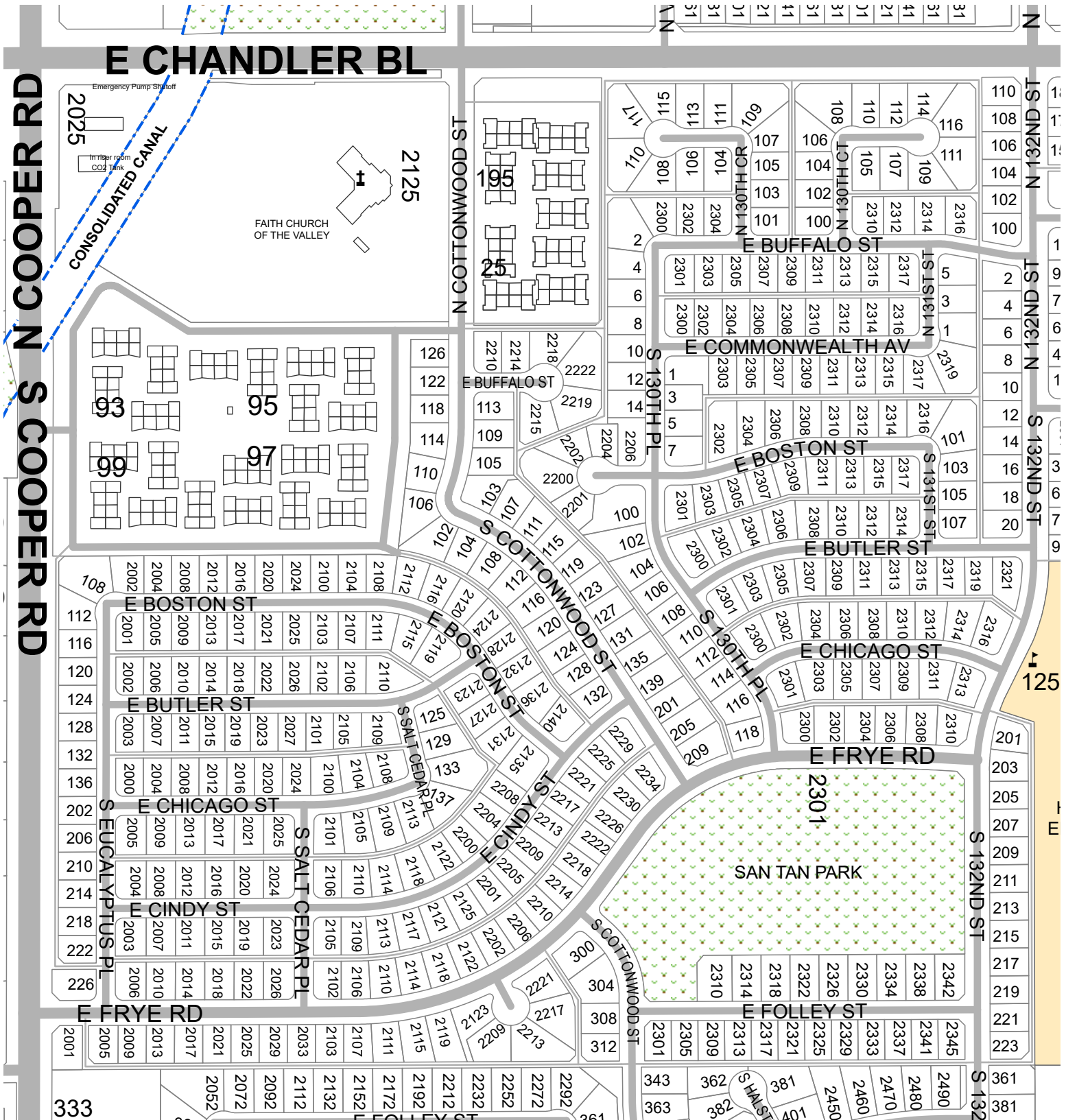
11-57

11-57

CITY OF CHANDLER QUARTER SECTION REFERENCE MAP



Quarter Section 11-59



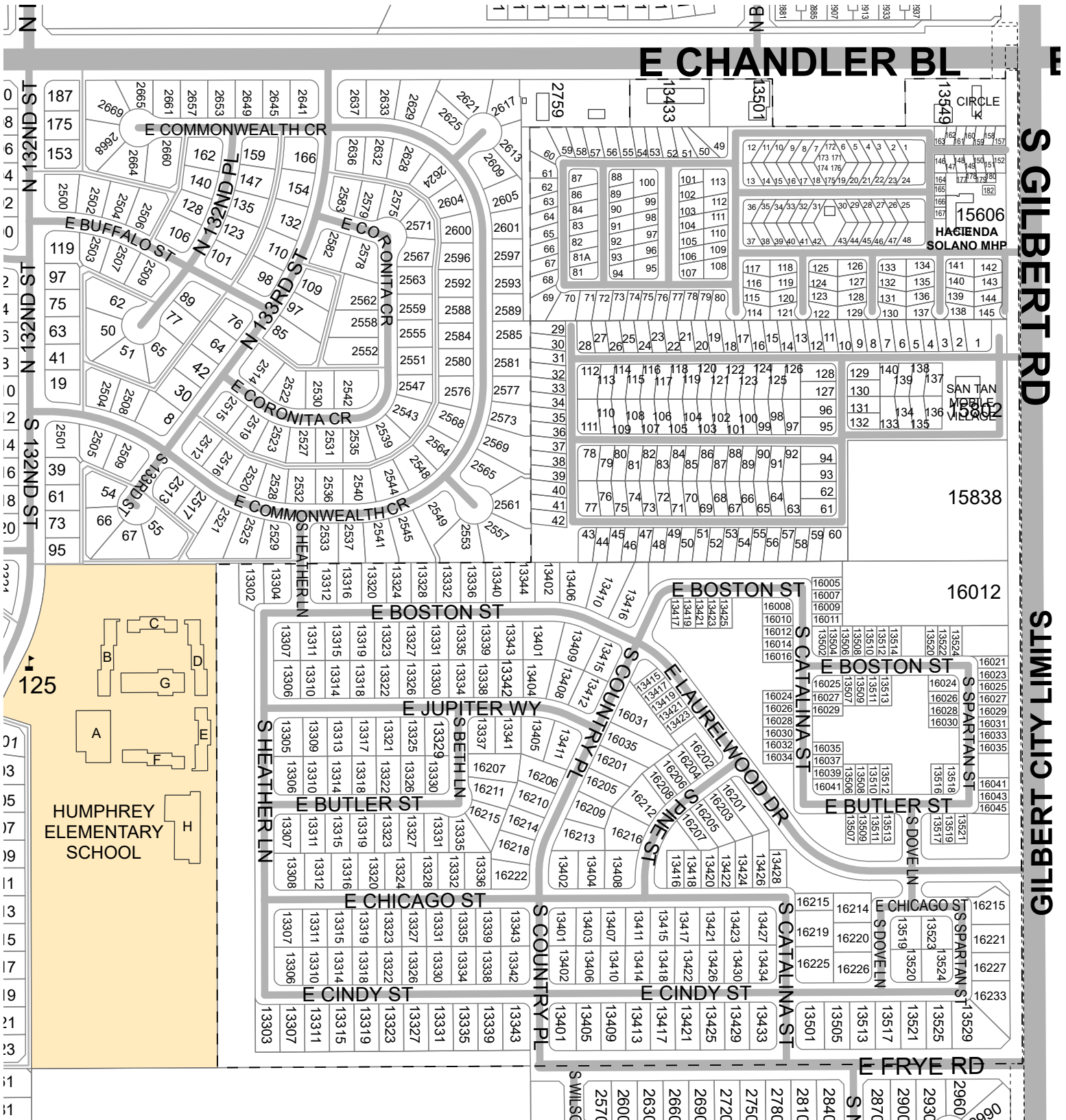
11-59

11-59

CITY OF CHANDLER QUARTER SECTION REFERENCE MAP



Quarter Section 11-60



11-60

11-60



Quarter Section 11-61



E WILLIAMSFIELD RD

S GILBERT RD

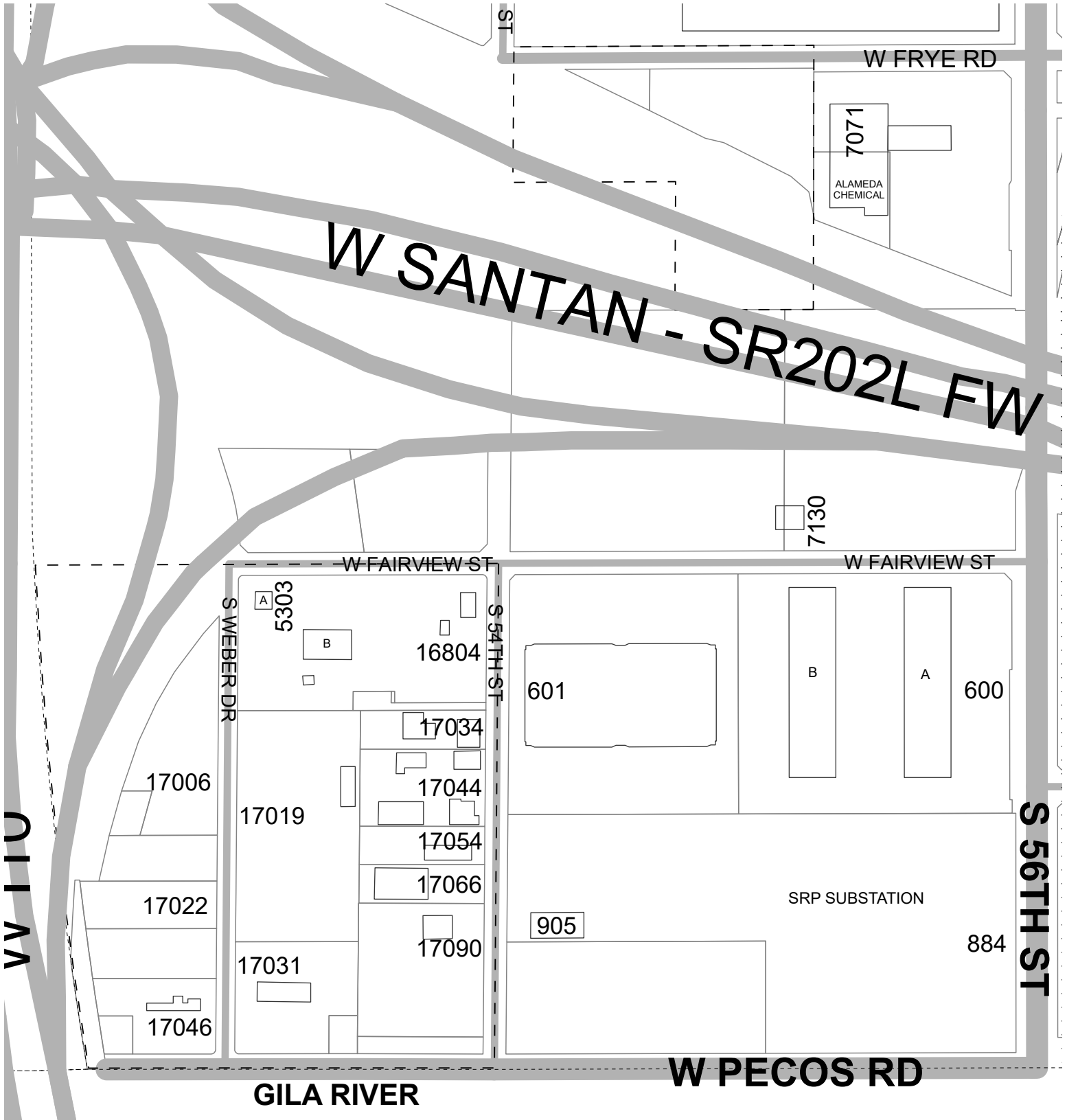
GILBERT CITY LIMITS

11-61

11-61



Quarter Section 12-40

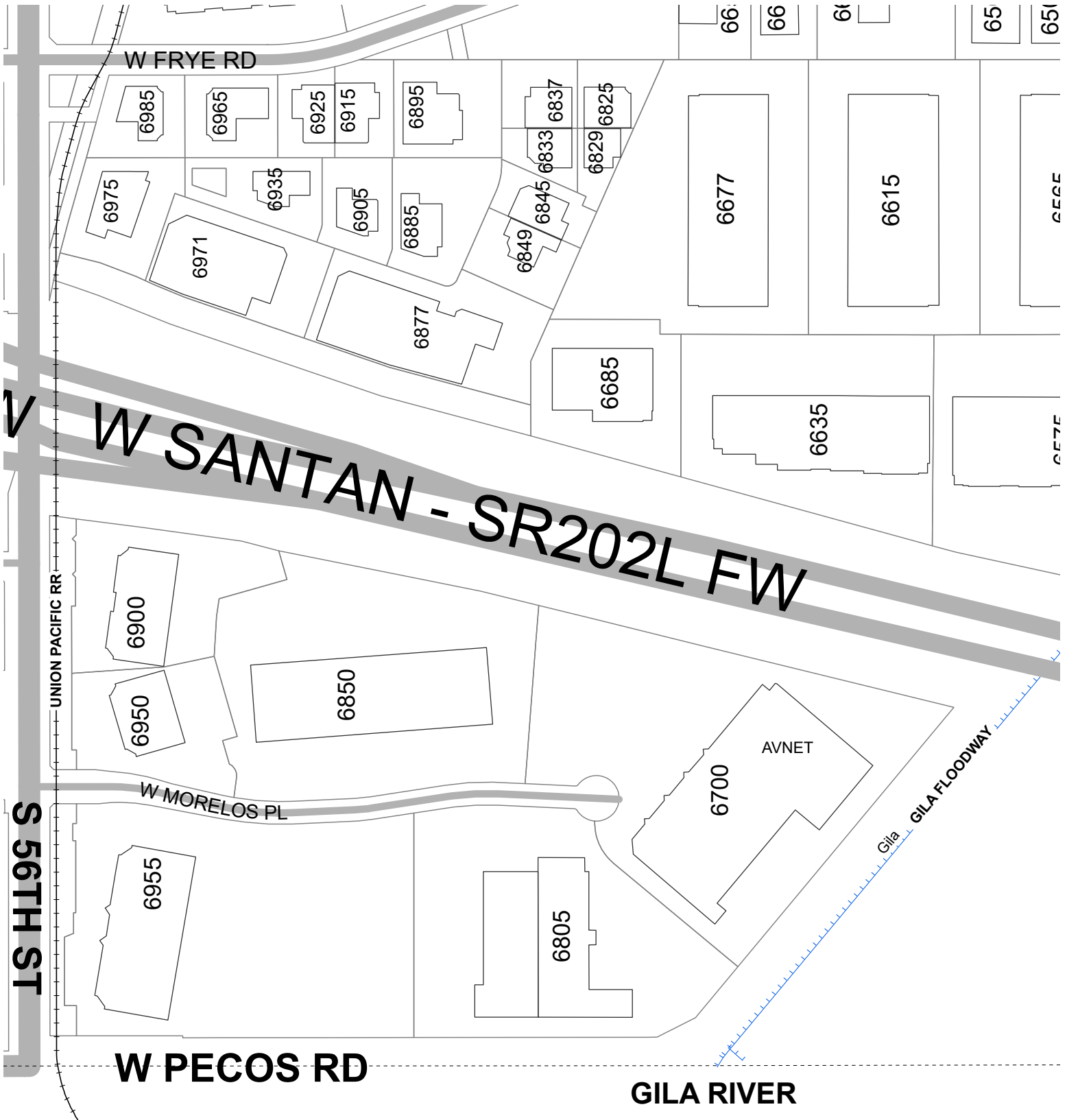


12-40

12-40



Quarter Section 12-41

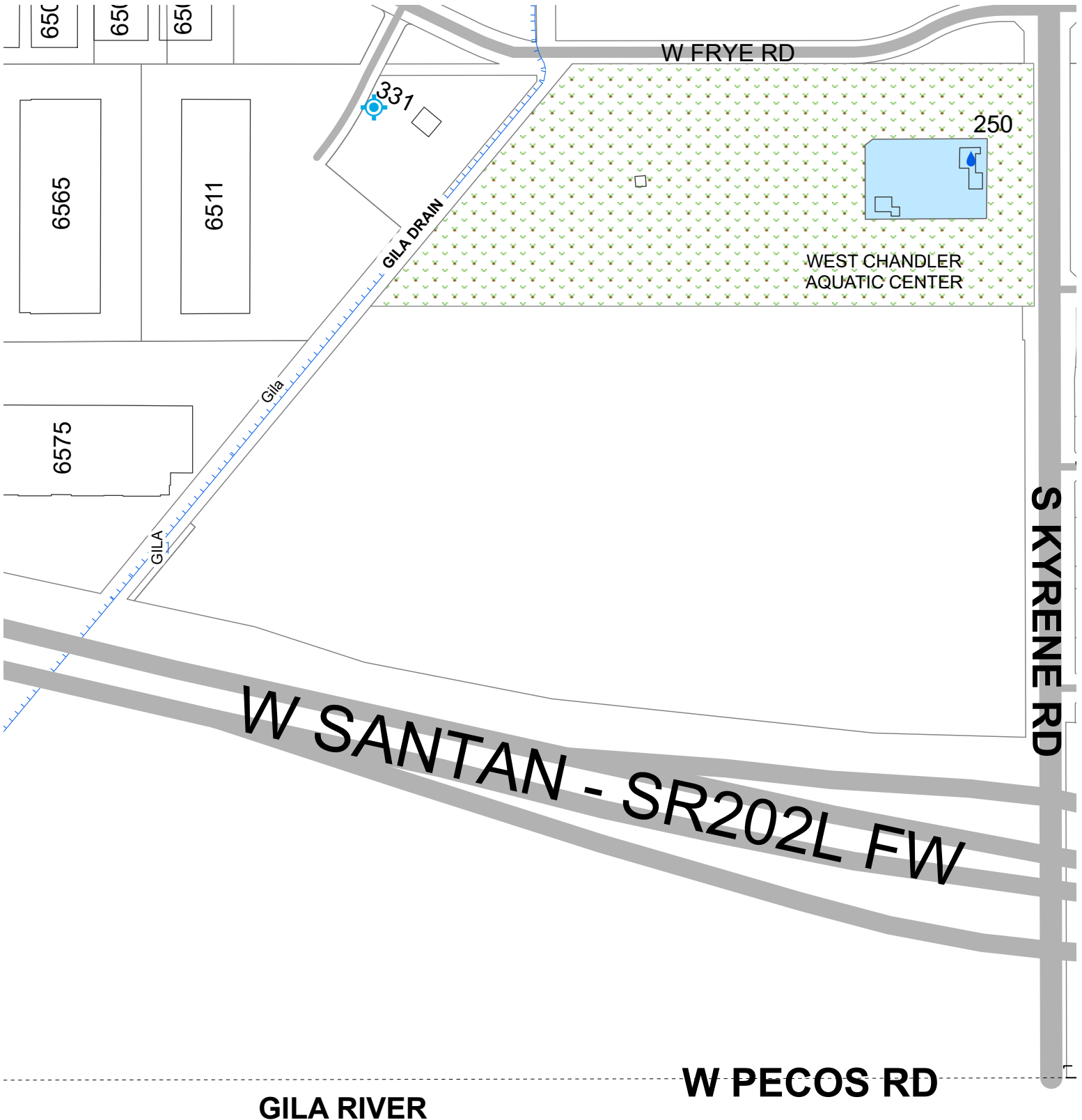


12-41

12-41



Quarter Section 12-42



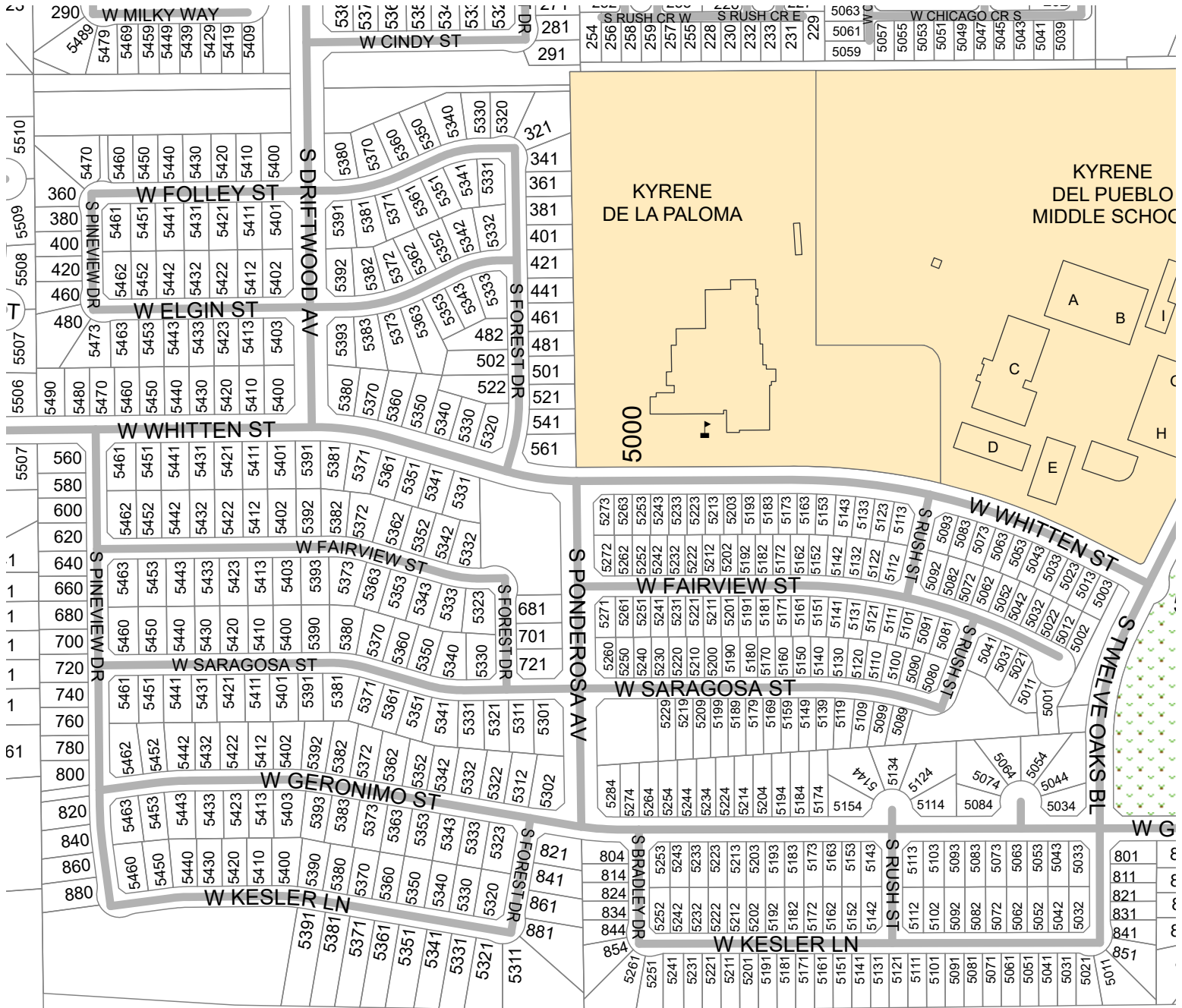
12-42

12-42

CITY OF CHANDLER QUARTER SECTION REFERENCE MAP



Quarter Section 12-44



W SANTAN - SR202L FW

GILA RIVER

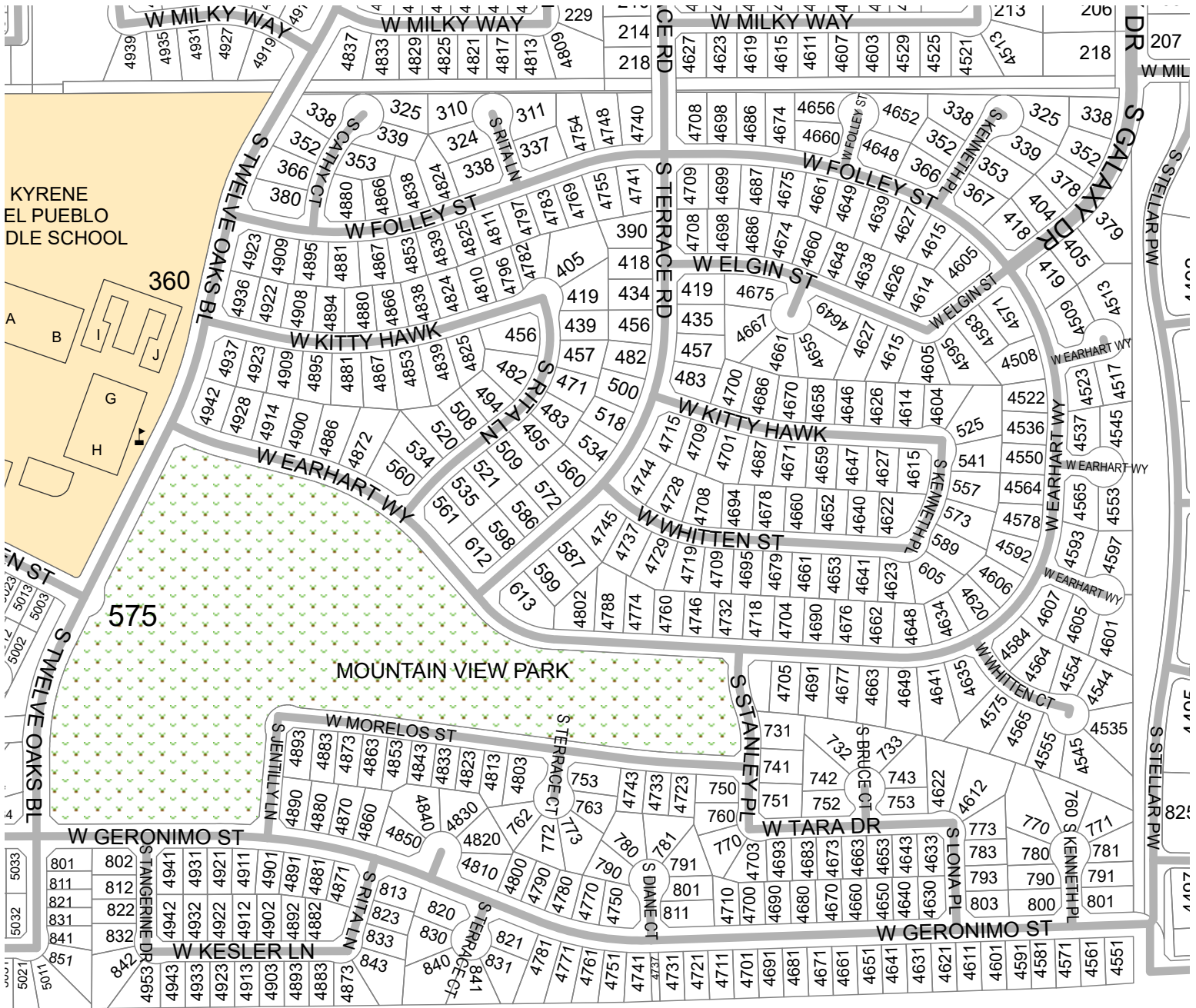
12-44

12-44

CITY OF CHANDLER QUARTER SECTION REFERENCE MAP



Quarter Section 12-45



W SANTAN DR - SR202L FW

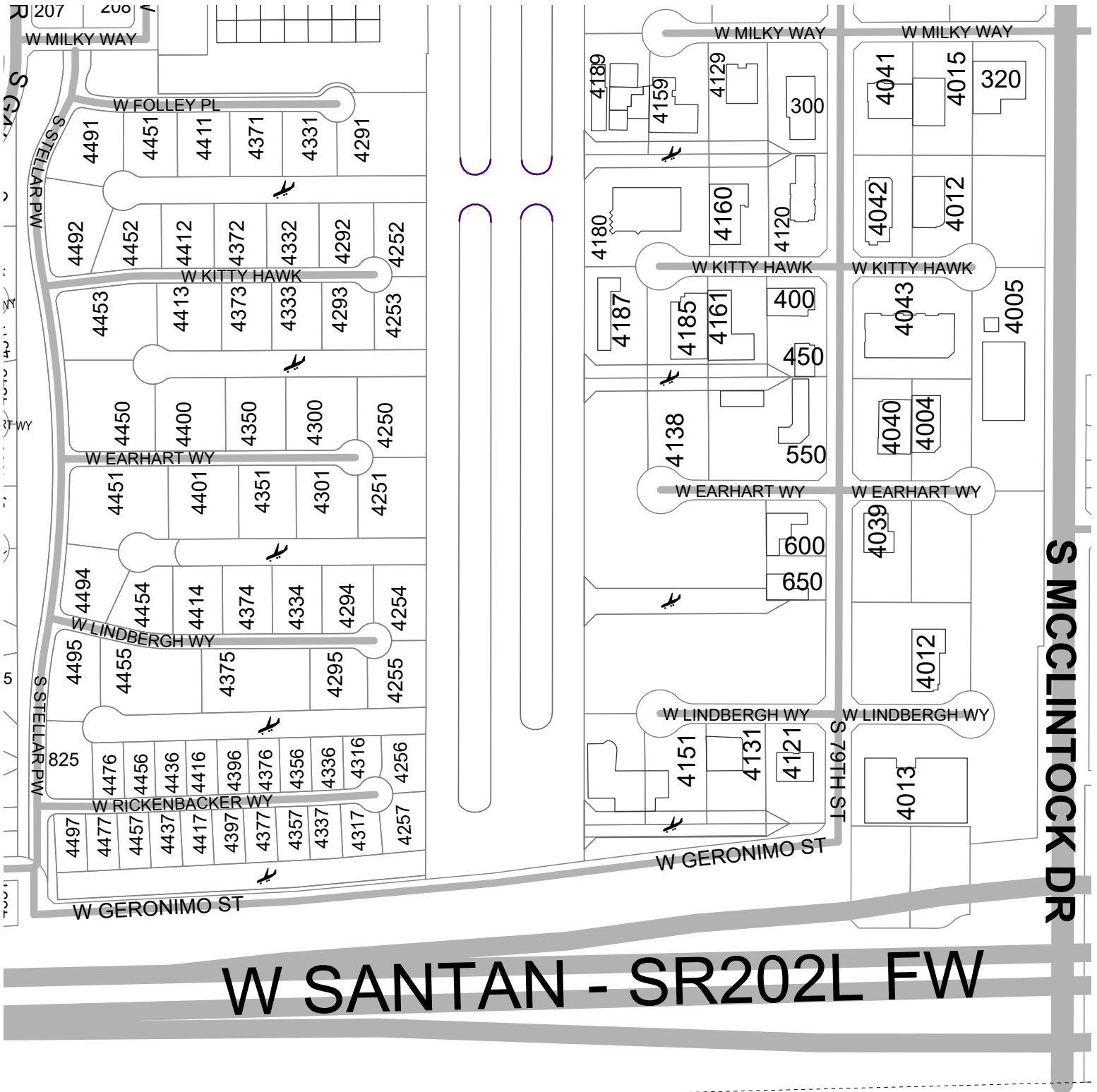
GILA RIVER

12-45

12-45



Quarter Section 12-46



W SANTAN - SR202L FW

GILA RIVER

12-46

12-46

CITY OF CHANDLER QUARTER SECTION REFERENCE MAP



Quarter Section 12-47



W SANTAN - SR202L FW

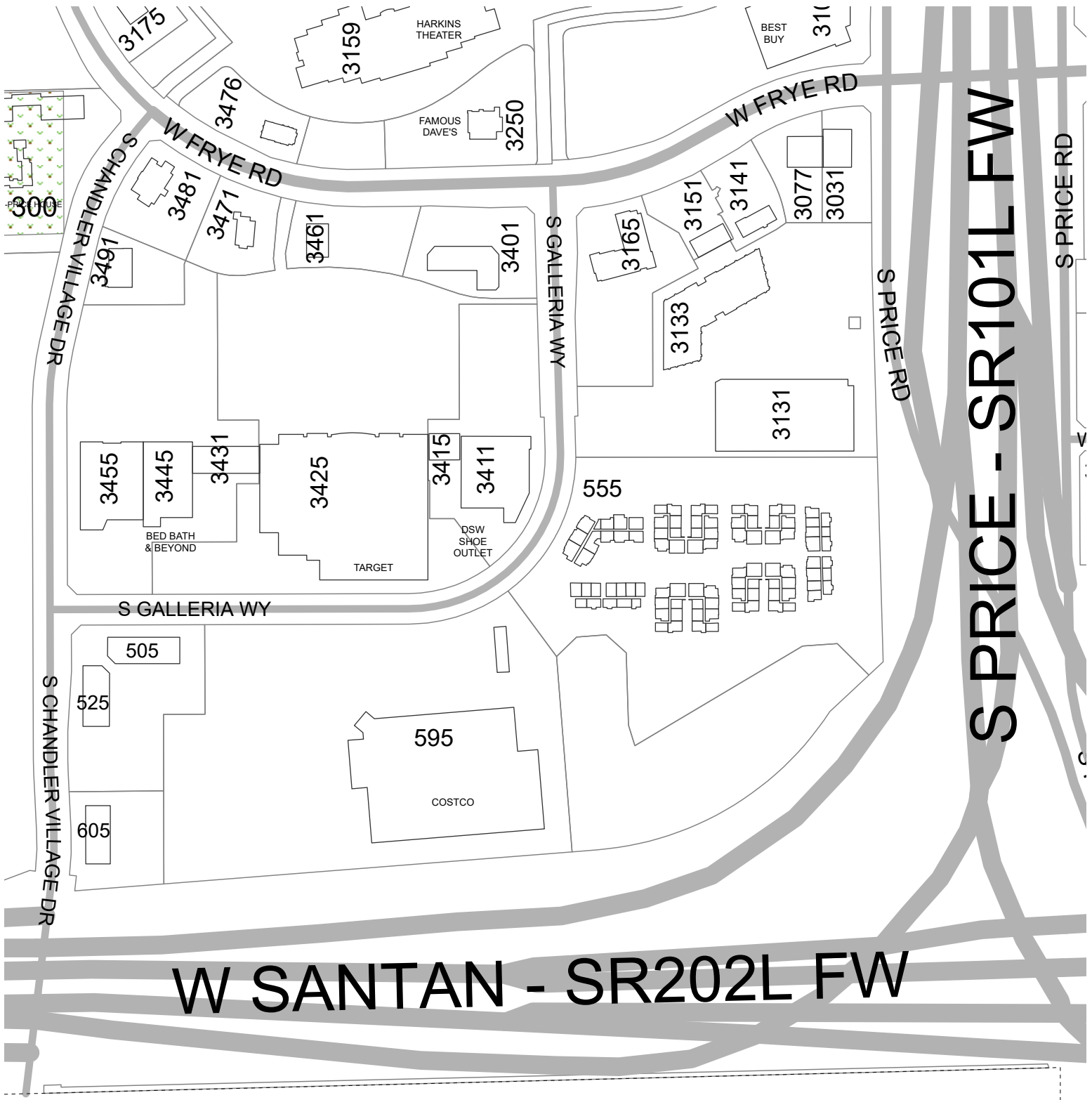
GILA RIVER

12-47

12-47



Quarter Section 12-48



S PRICE - SR101L FW

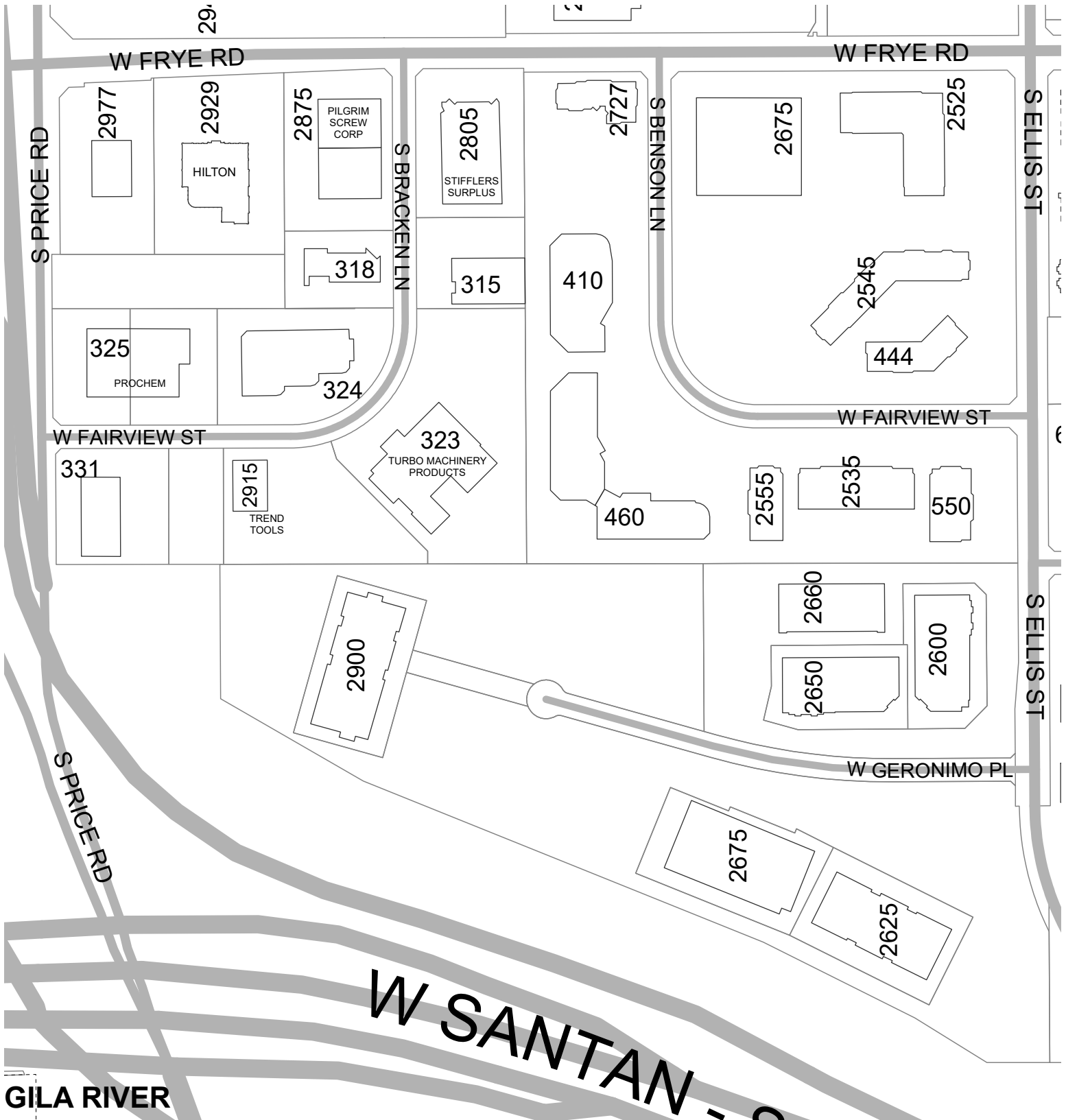
W SANTAN - SR202L FW

GILA RIVER

CITY OF CHANDLER QUARTER SECTION REFERENCE MAP



Quarter Section 12-49



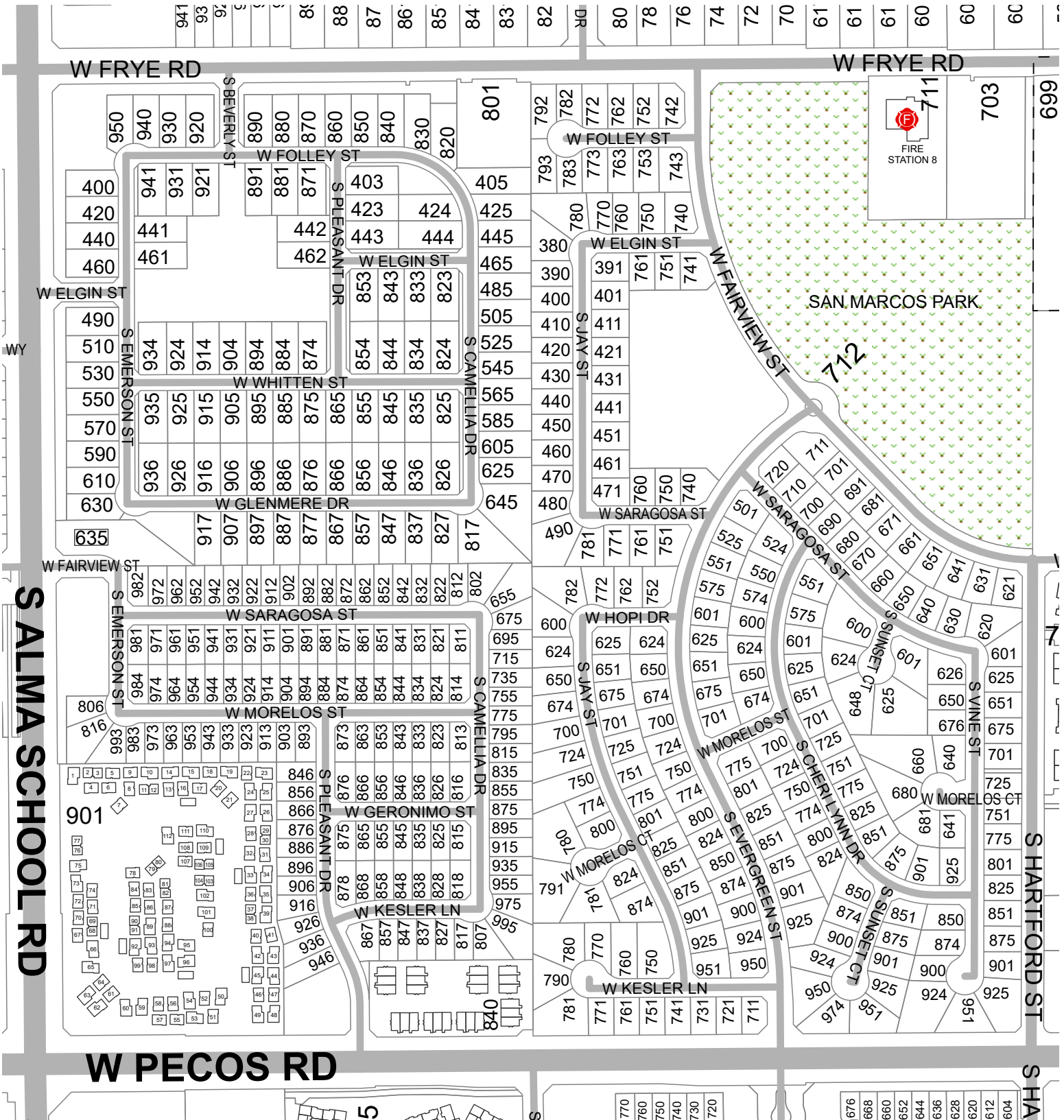
12-49

12-49

CITY OF CHANDLER QUARTER SECTION REFERENCE MAP



Quarter Section 12-53



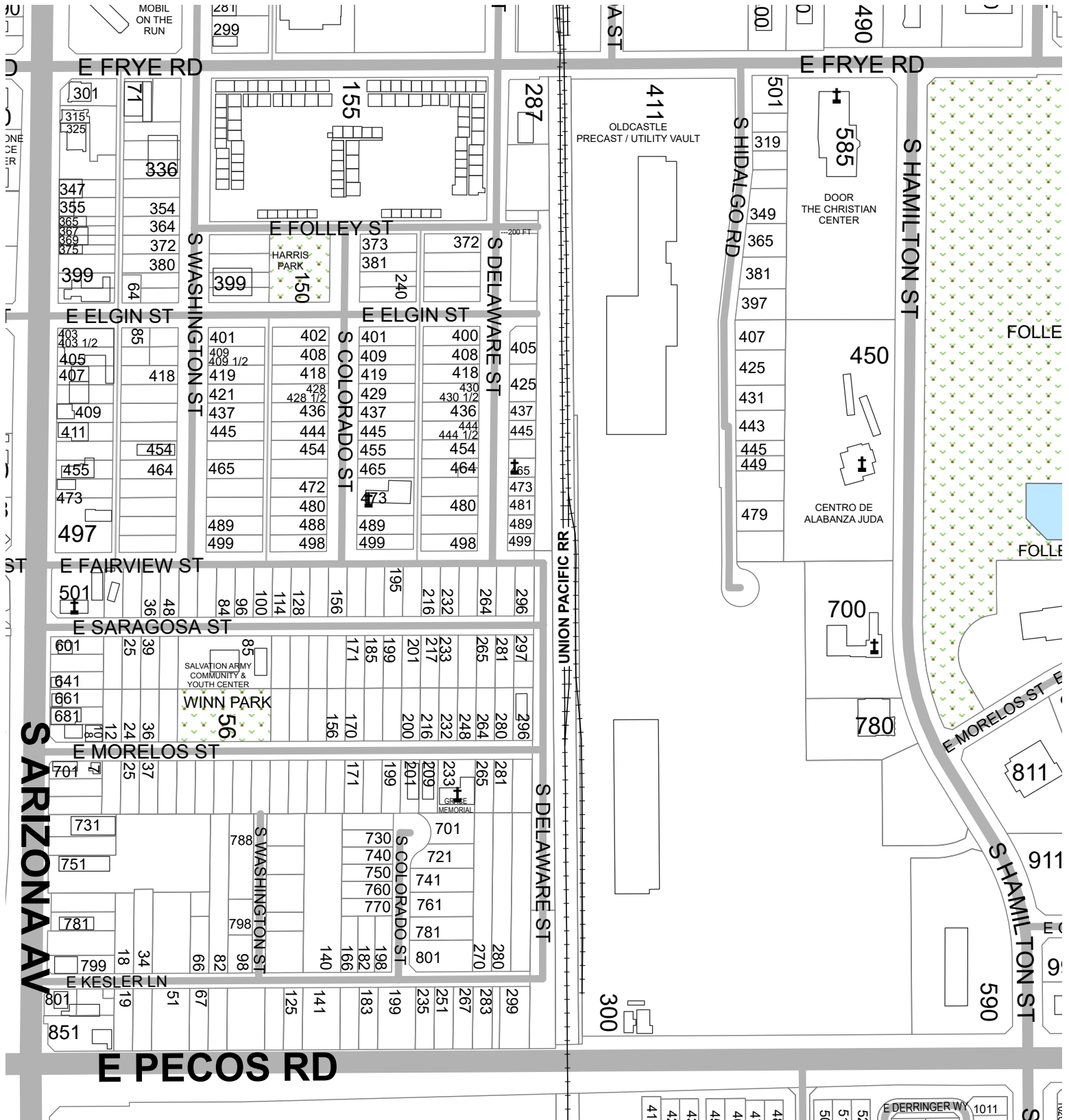
12-53

12-53

CITY OF CHANDLER QUARTER SECTION REFERENCE MAP



Quarter Section 12-55



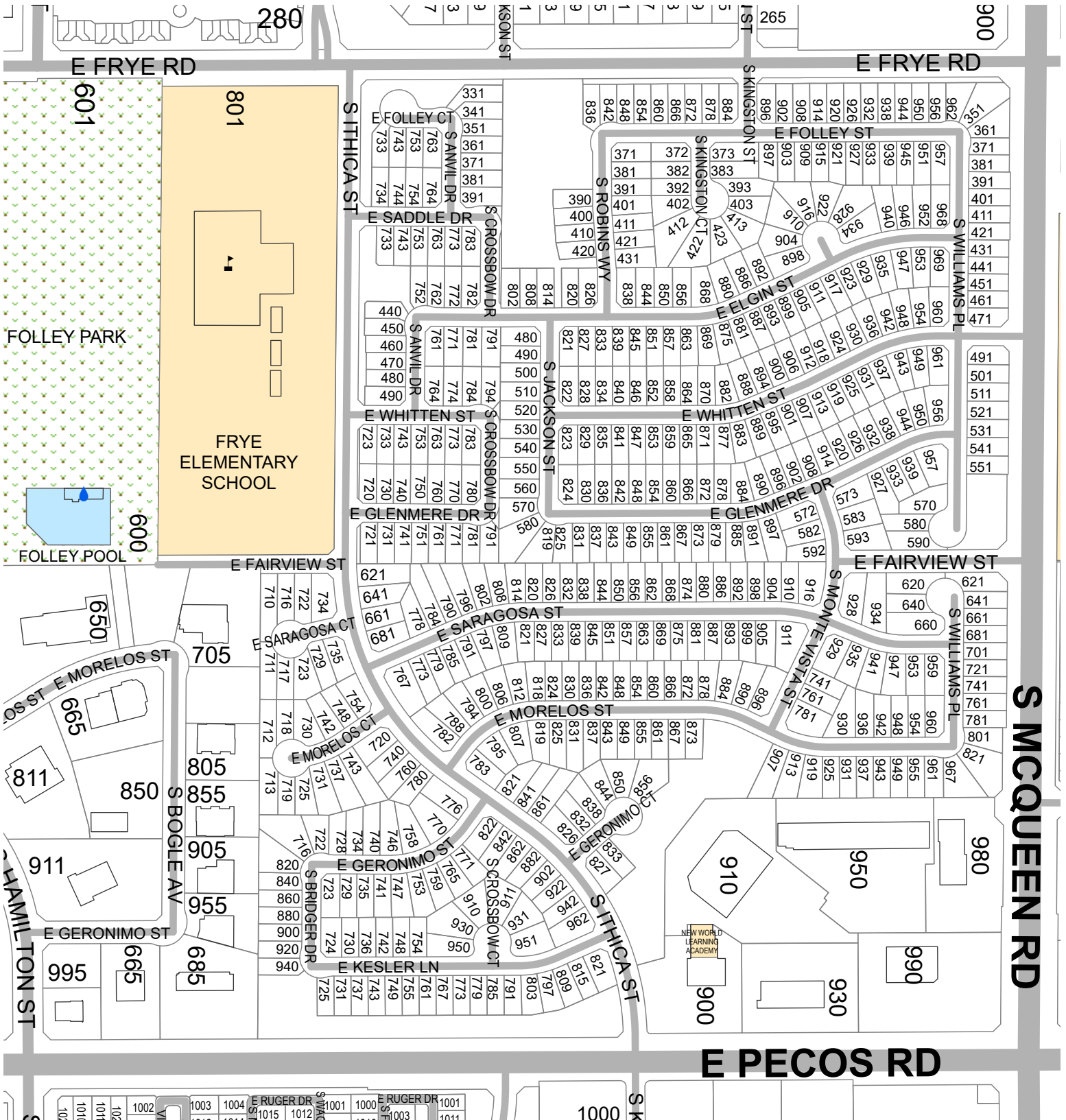
12-55

12-55

CITY OF CHANDLER QUARTER SECTION REFERENCE MAP



Quarter Section 12-56



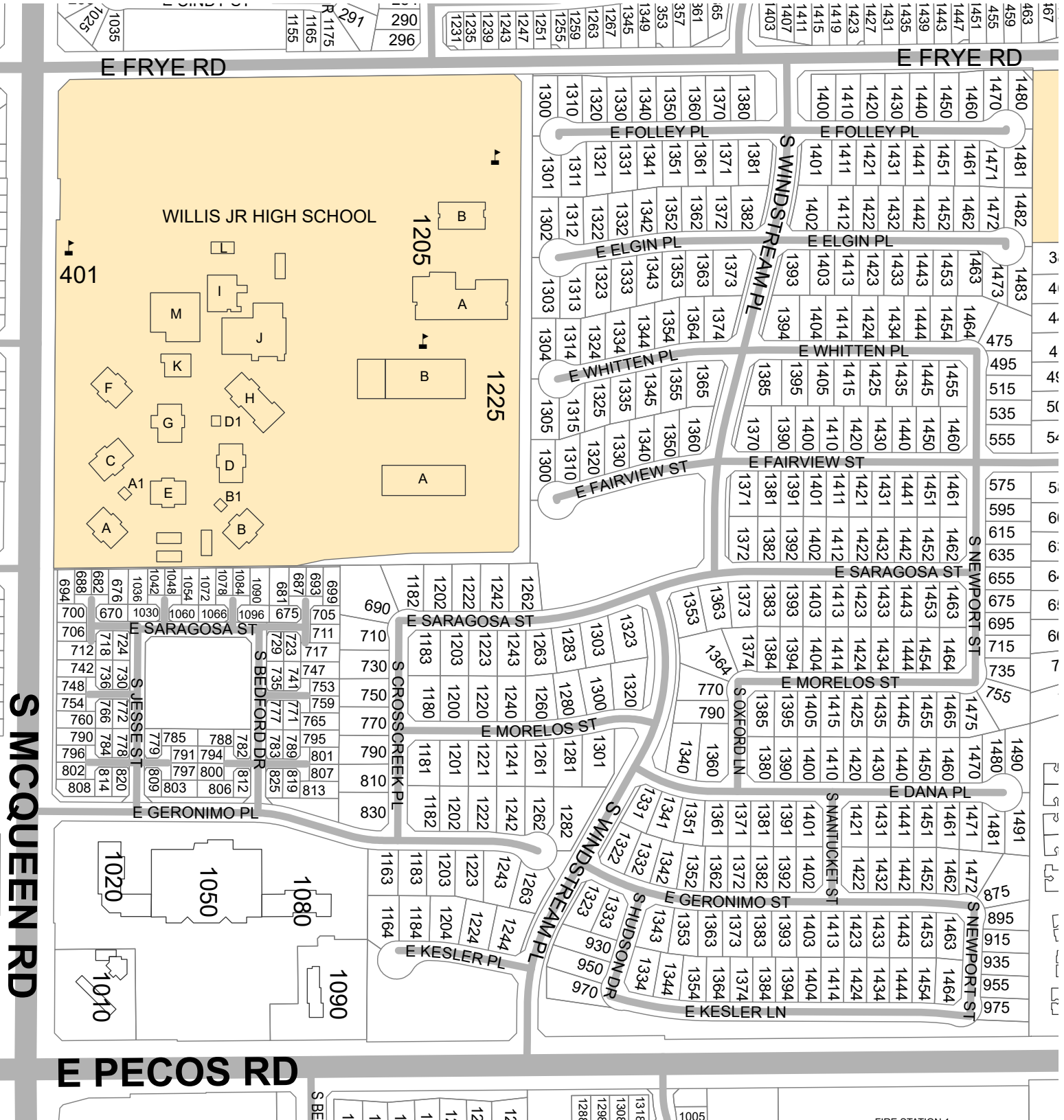
12-56

12-56

CITY OF CHANDLER QUARTER SECTION REFERENCE MAP



Quarter Section 12-57



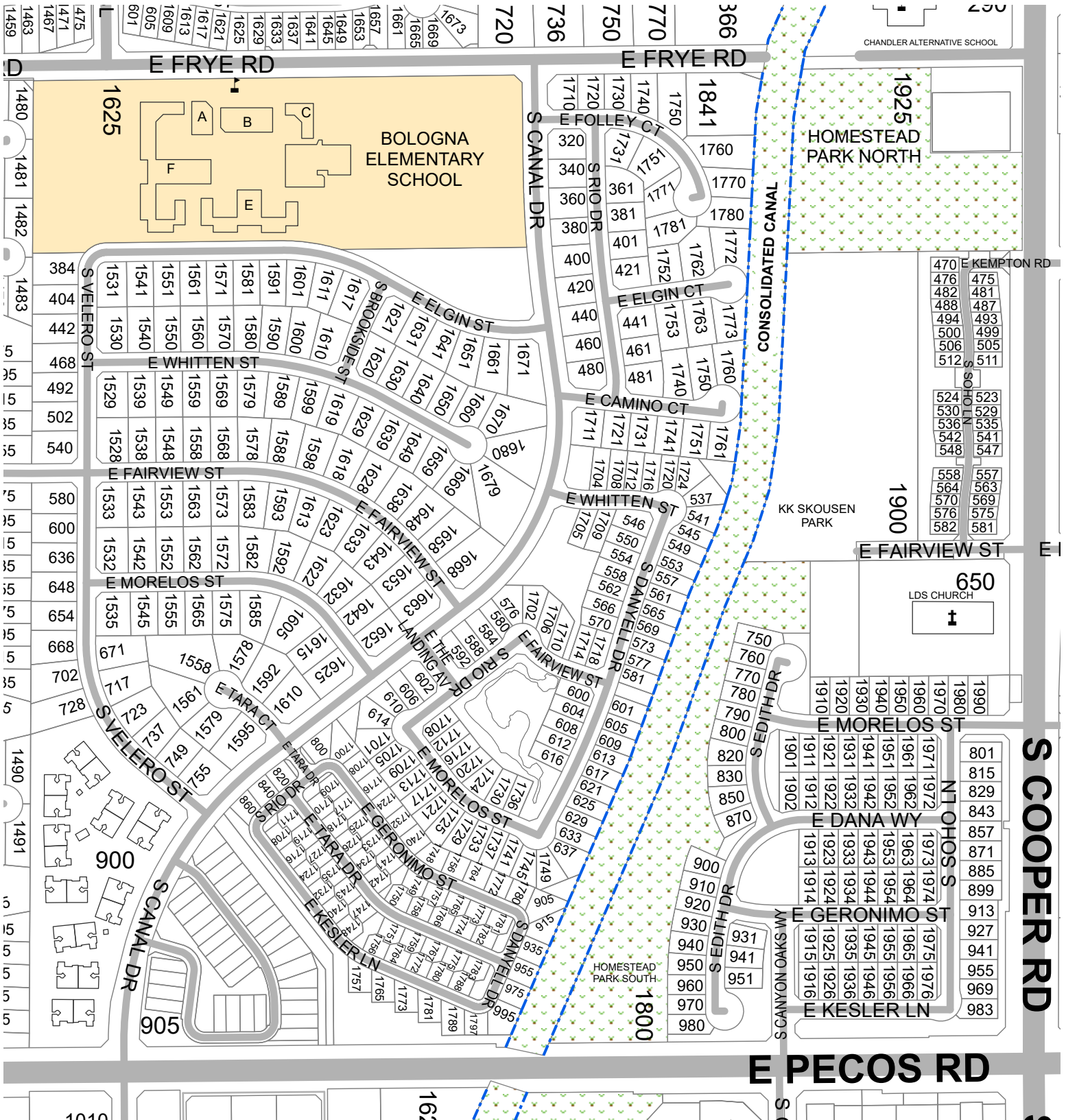
12-57

12-57

CITY OF CHANDLER QUARTER SECTION REFERENCE MAP



Quarter Section 12-58



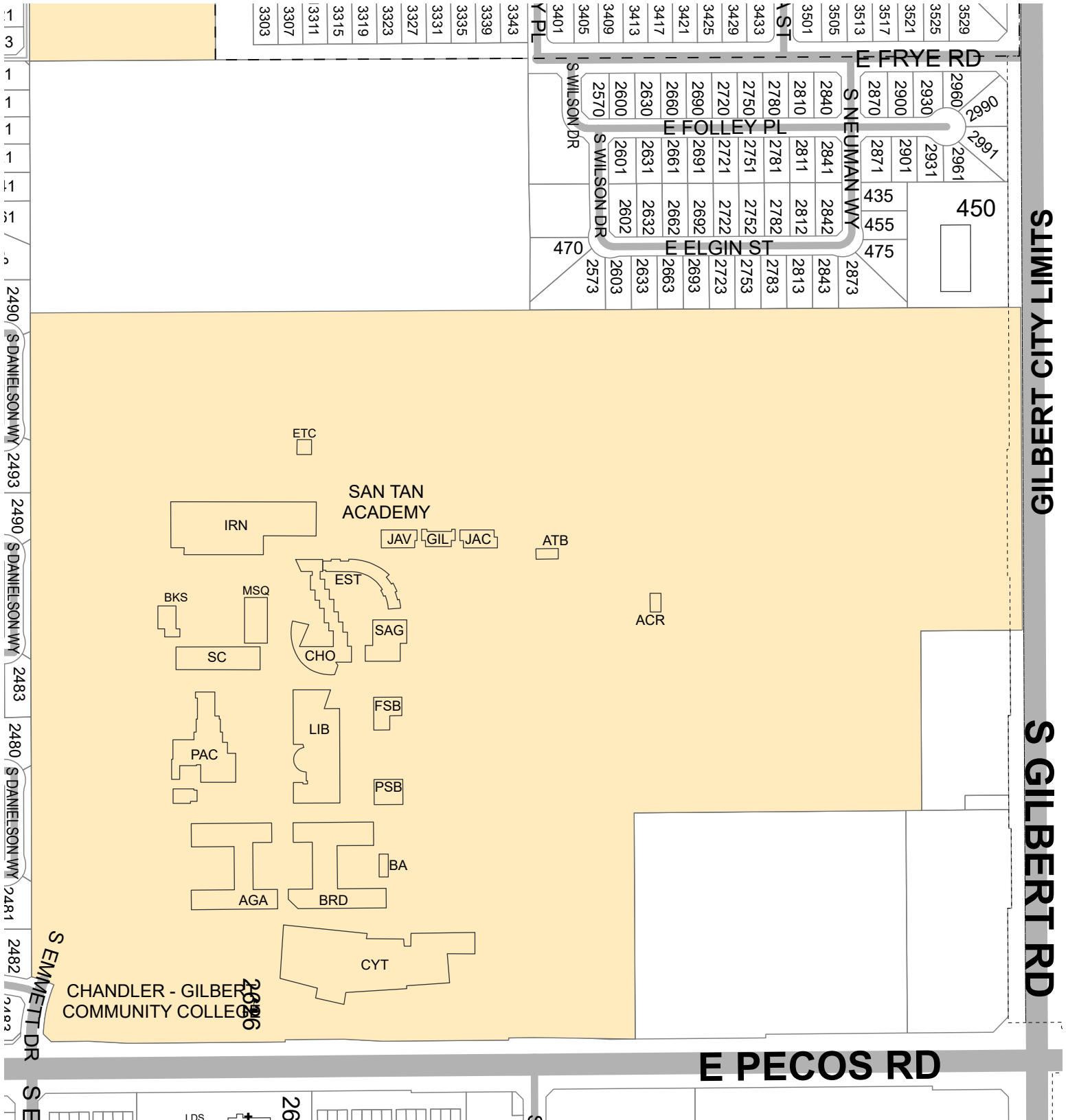
12-58

12-58

CITY OF CHANDLER QUARTER SECTION REFERENCE MAP



Quarter Section 12-60




12-60

12-60



Quarter Section 12-61



GILBERT CITY LIMITS

S GILBERT RD

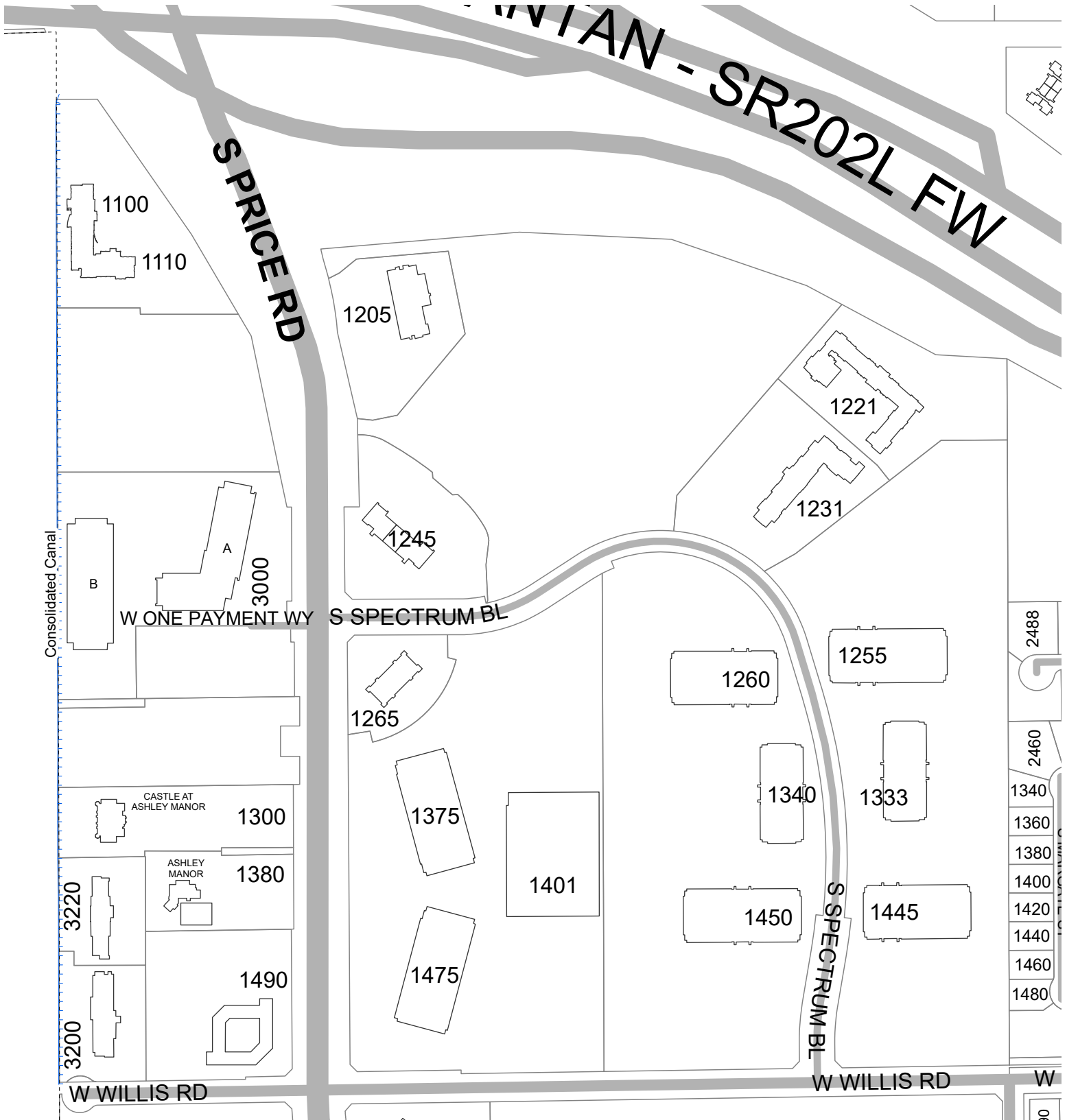
12-61

12-61

CITY OF CHANDLER QUARTER SECTION REFERENCE MAP



Quarter Section 13-49



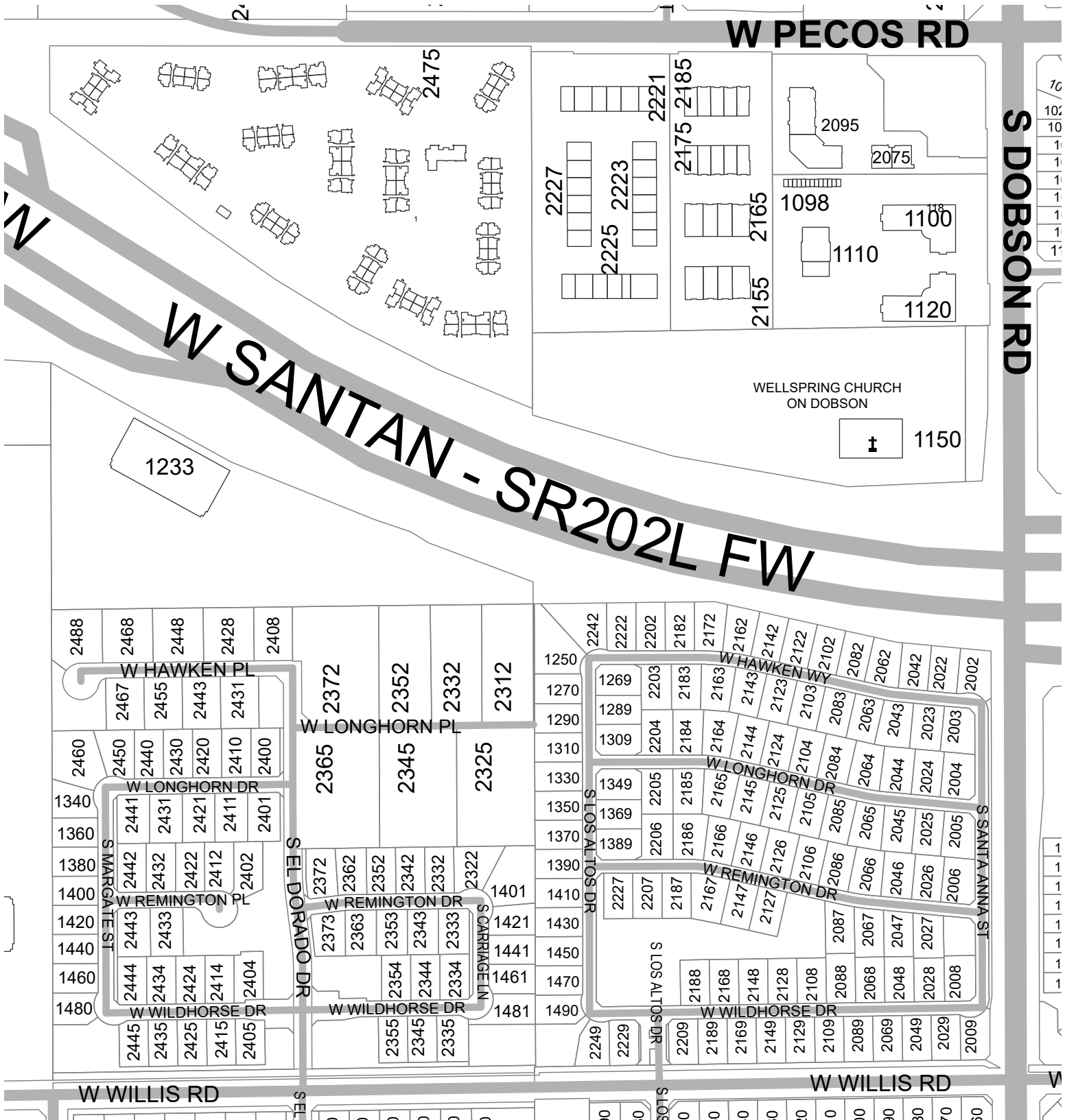
13-49

13-49

CITY OF CHANDLER QUARTER SECTION REFERENCE MAP



Quarter Section 13-50

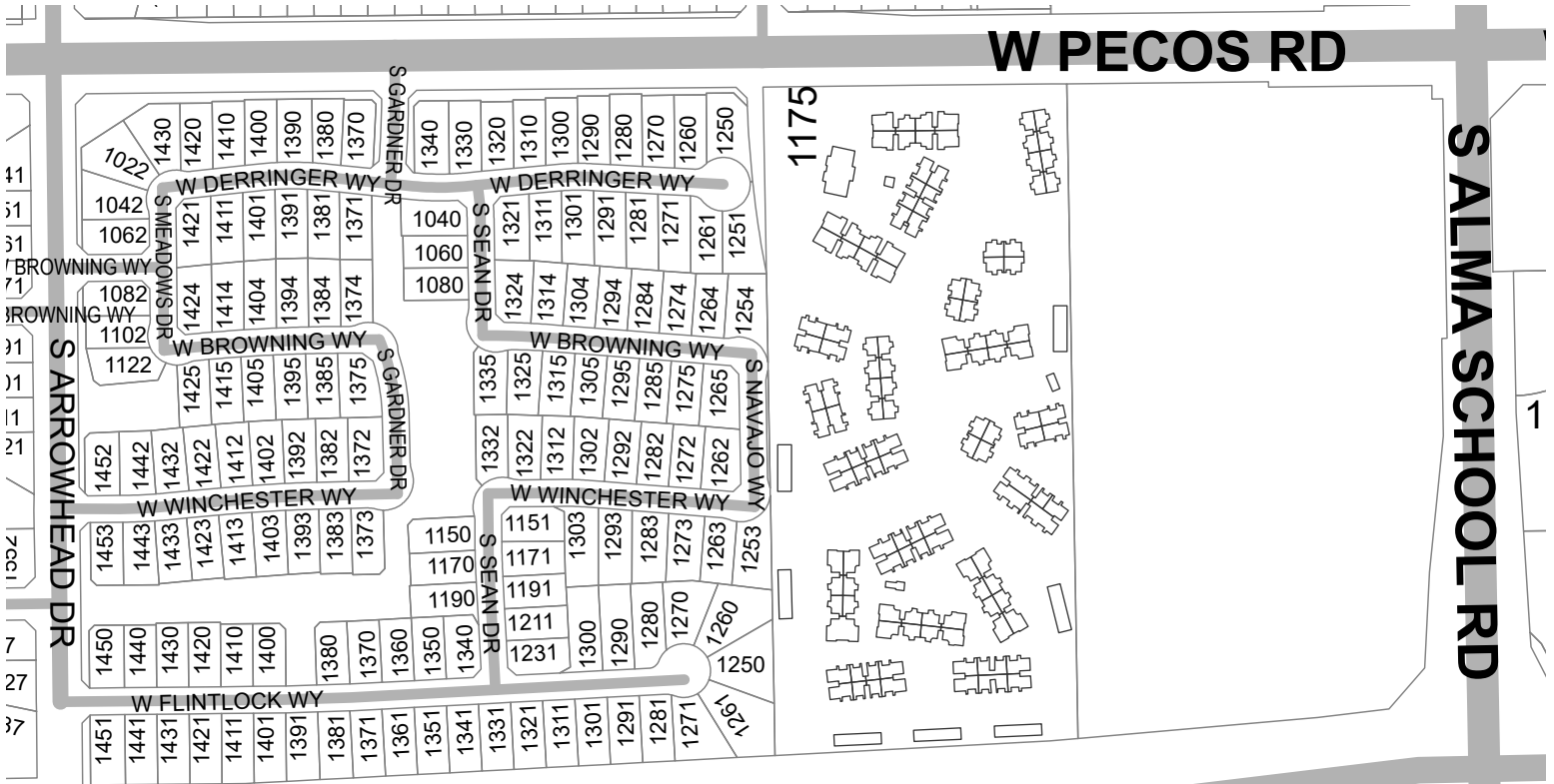


13-50

13-50



Quarter Section 13-52



W SANTAN - SR202L FW



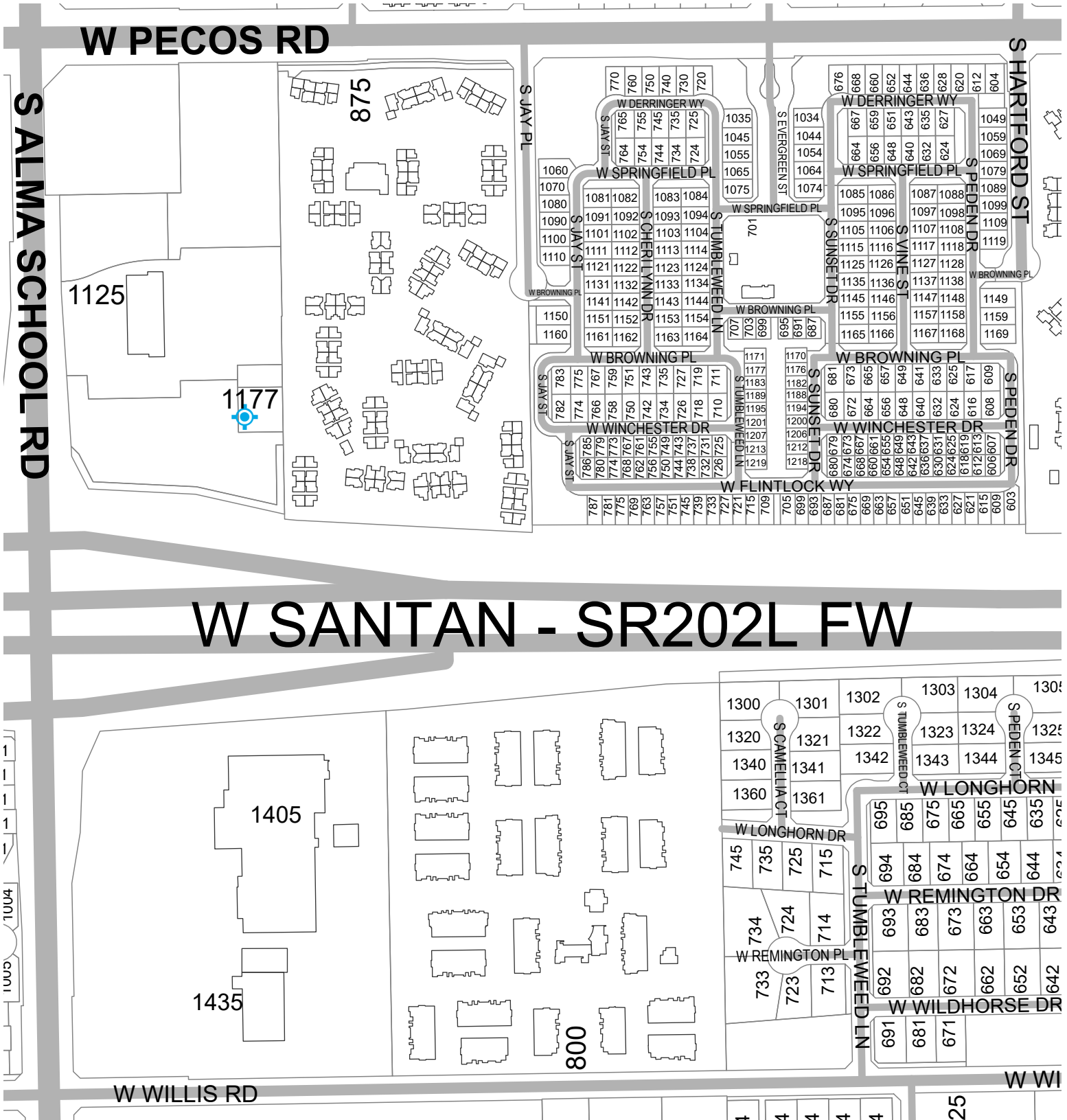
13-52

13-52

CITY OF CHANDLER QUARTER SECTION REFERENCE MAP



Quarter Section 13-53



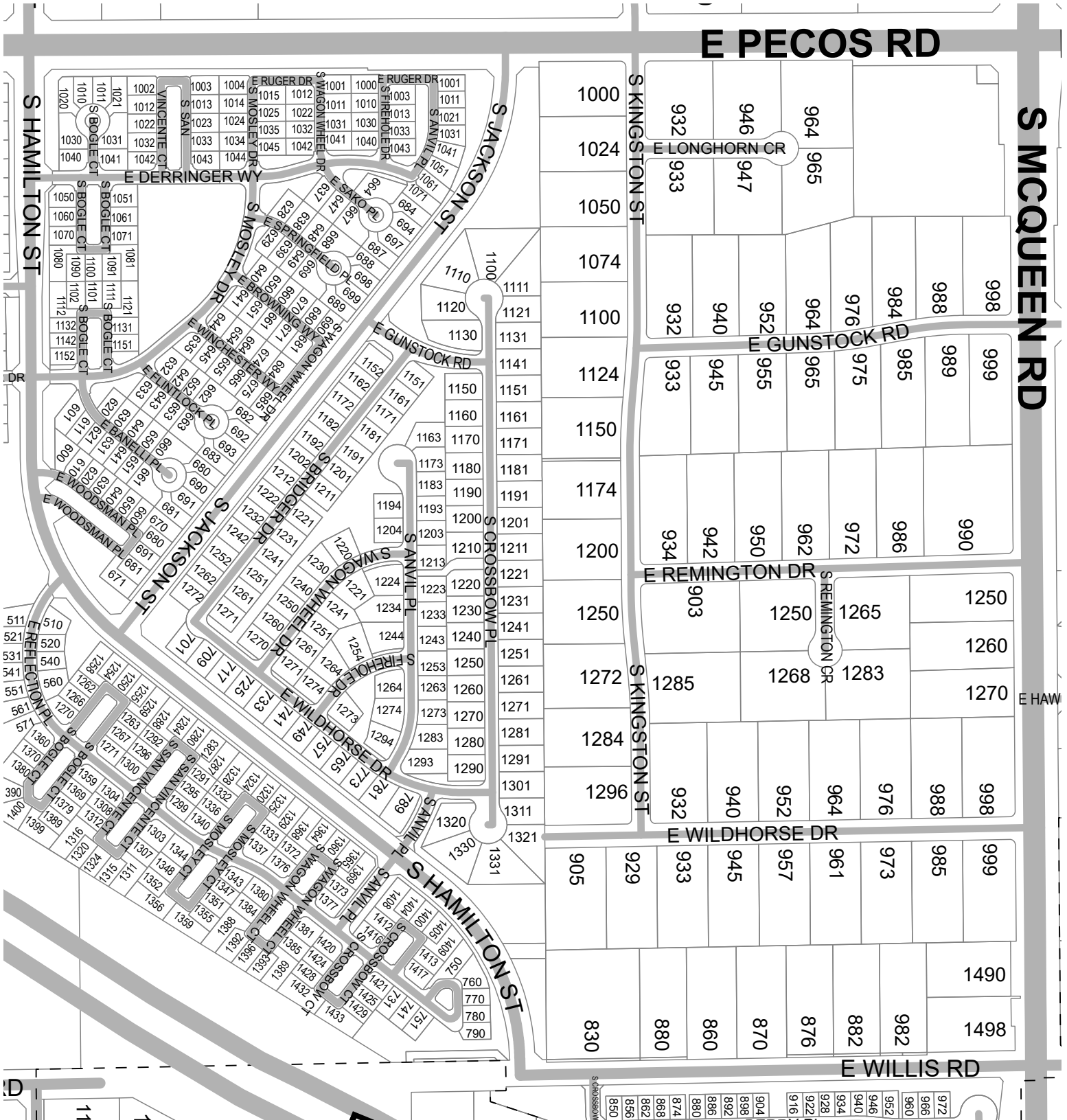
13-53

13-53

CITY OF CHANDLER QUARTER SECTION REFERENCE MAP



Quarter Section 13-56




13-56

13-56

CITY OF CHANDLER QUARTER SECTION REFERENCE MAP



Quarter Section 13-57



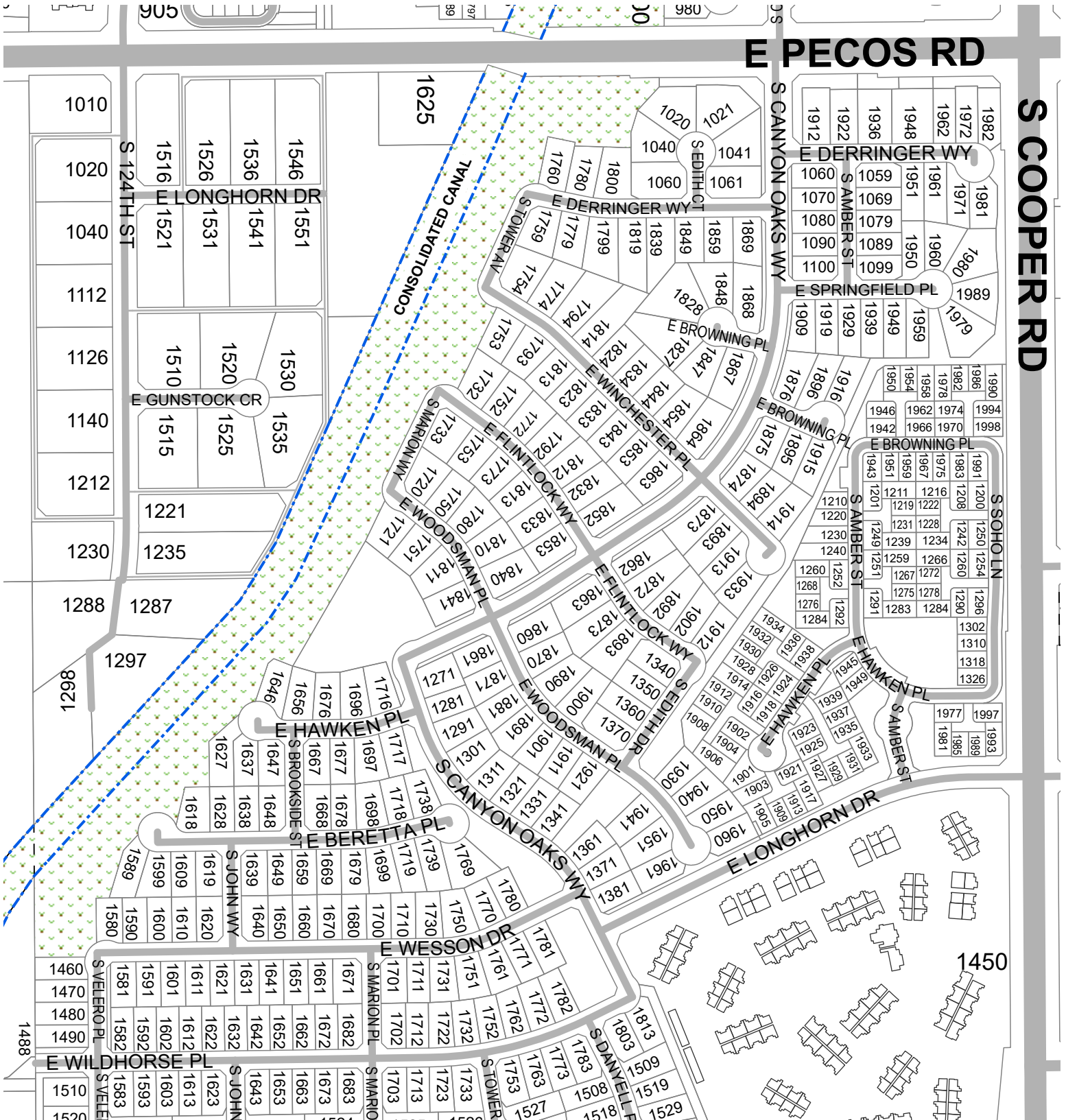
13-57

13-57

CITY OF CHANDLER QUARTER SECTION REFERENCE MAP



Quarter Section 13-58




13-58

13-58

CITY OF CHANDLER QUARTER SECTION REFERENCE MAP



Quarter Section 13-59

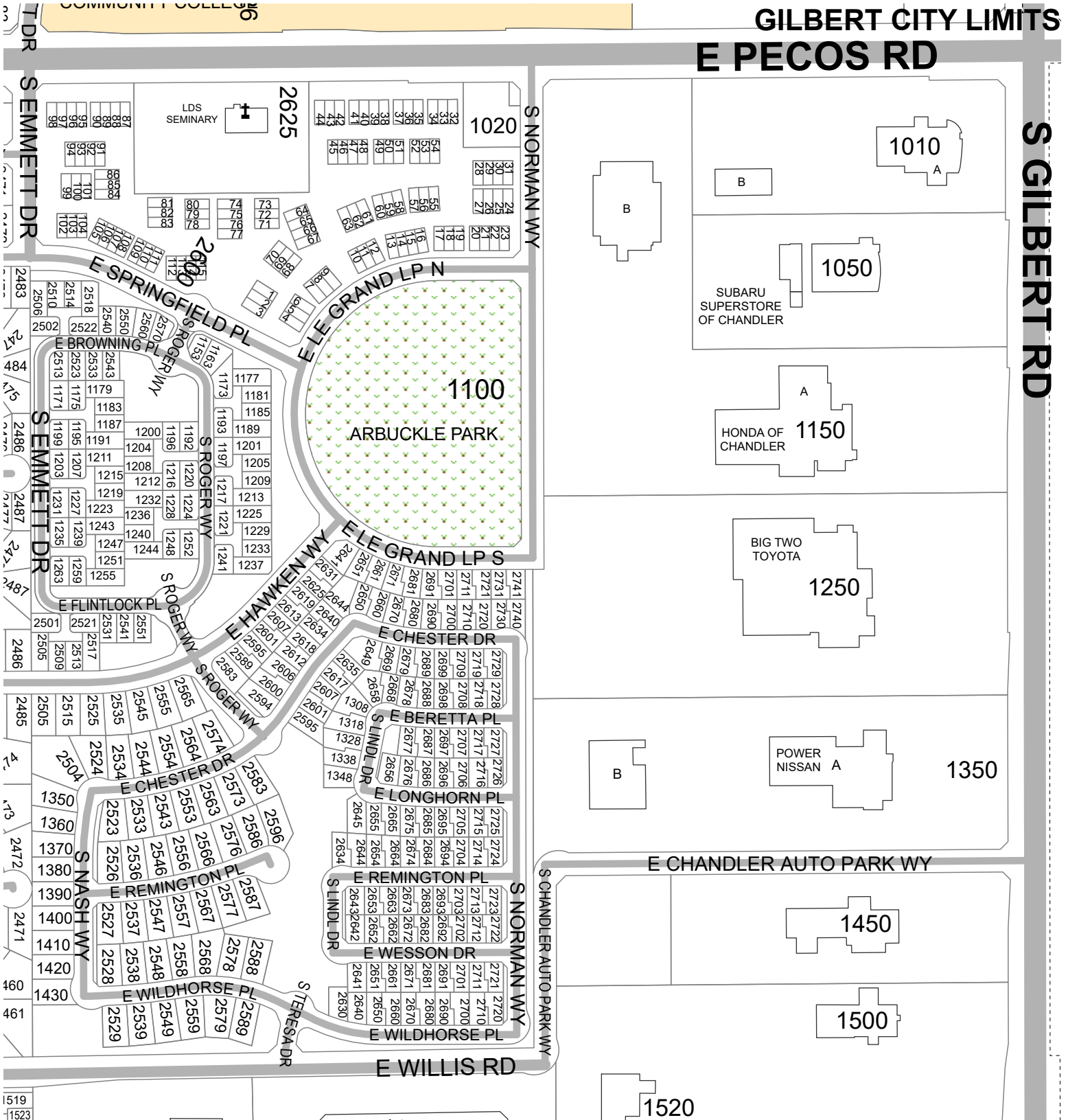


13-59

13-59



Quarter Section 13-60



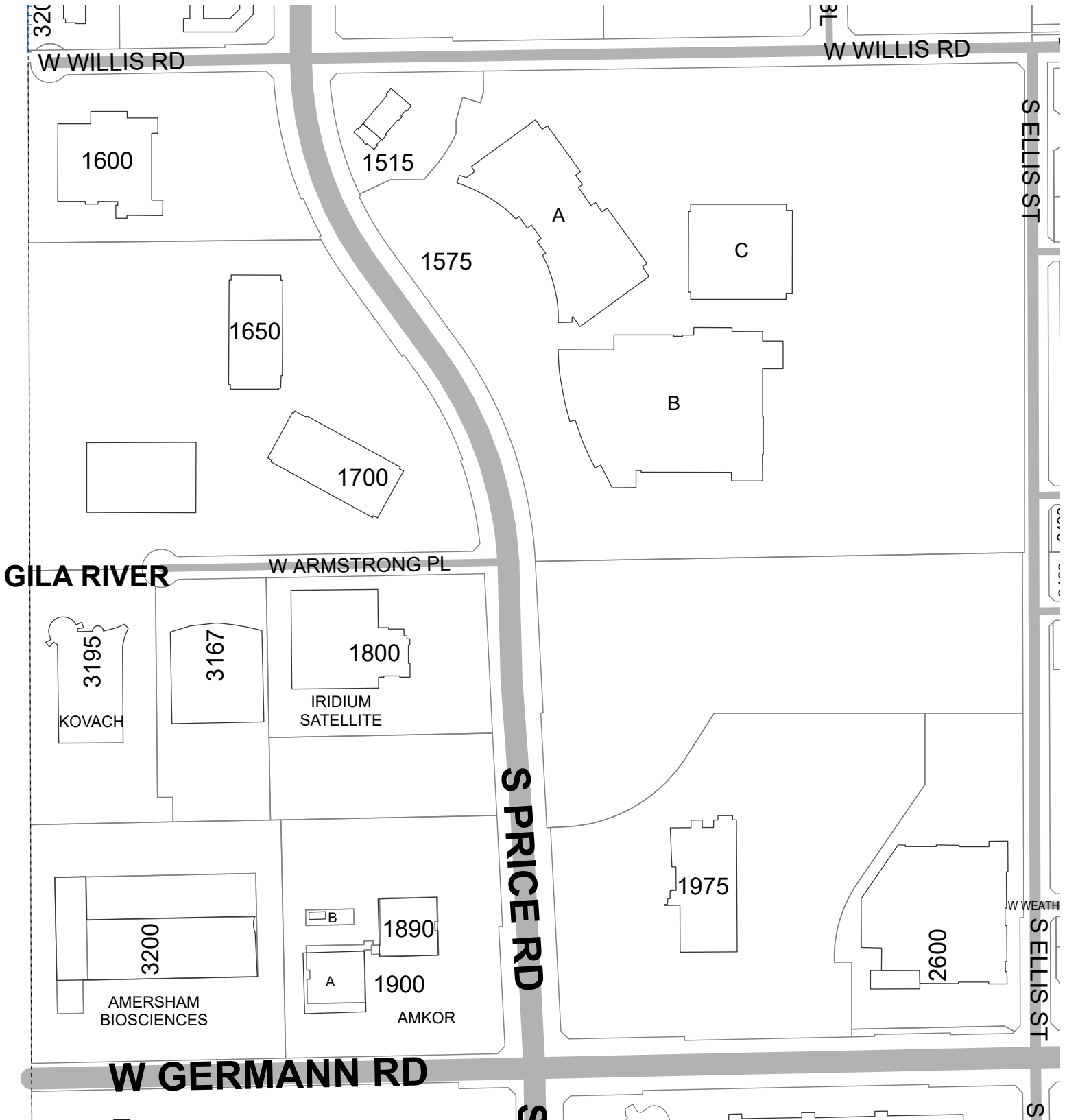
13-60

13-60

CITY OF CHANDLER QUARTER SECTION REFERENCE MAP



Quarter Section 14-49



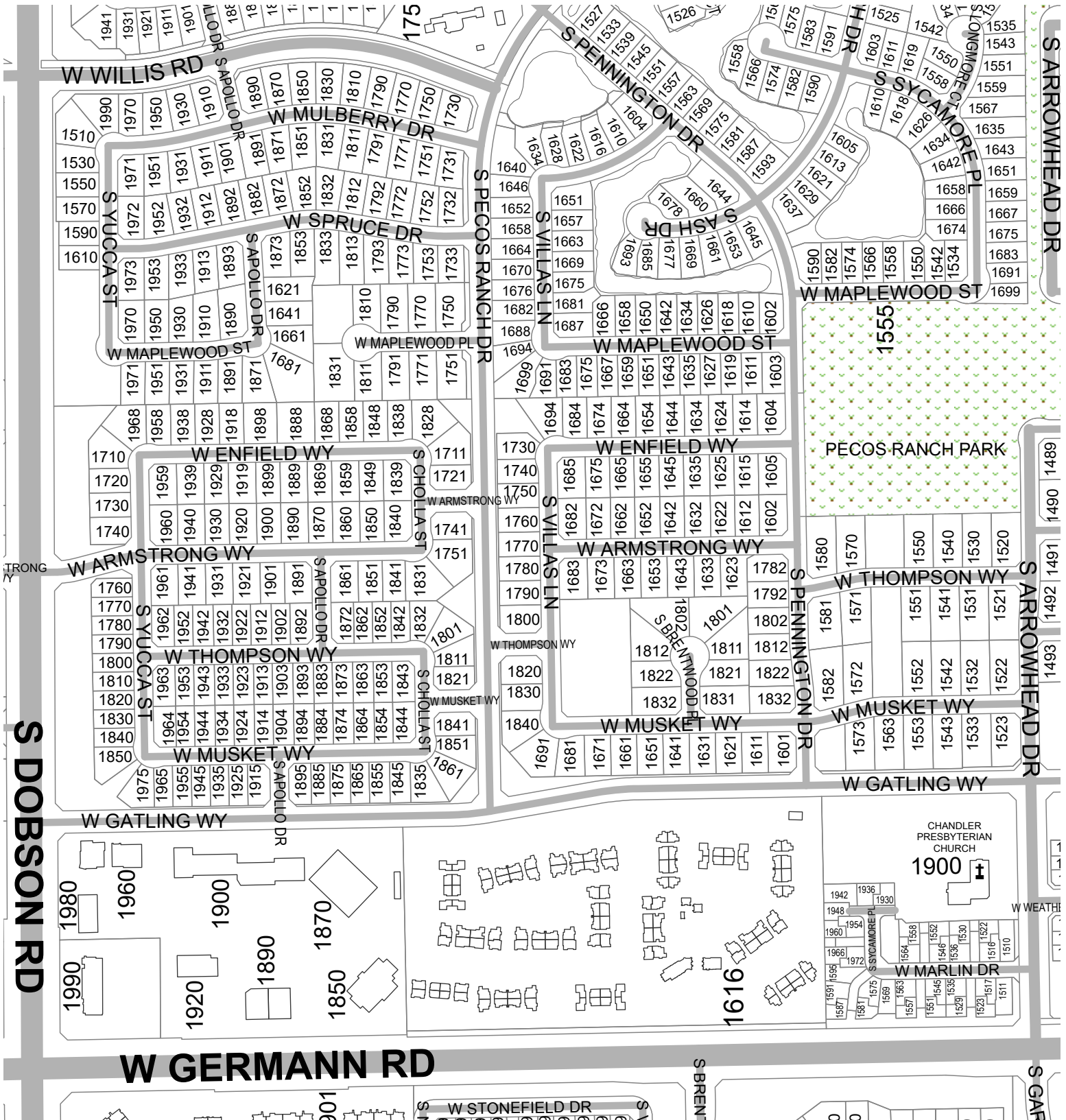
14-49

14-49

CITY OF CHANDLER QUARTER SECTION REFERENCE MAP



Quarter Section 14-51

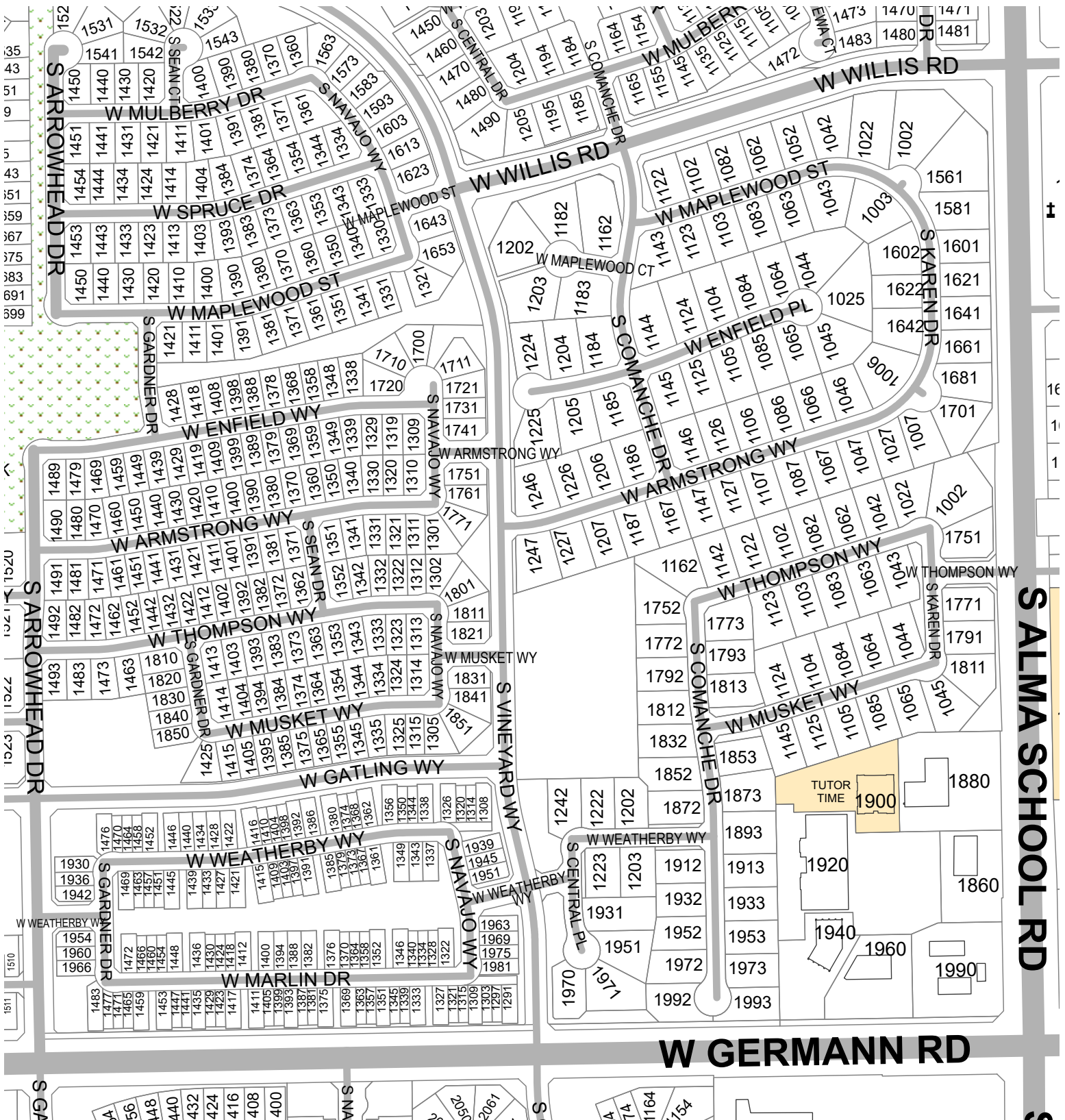


14-51

14-51



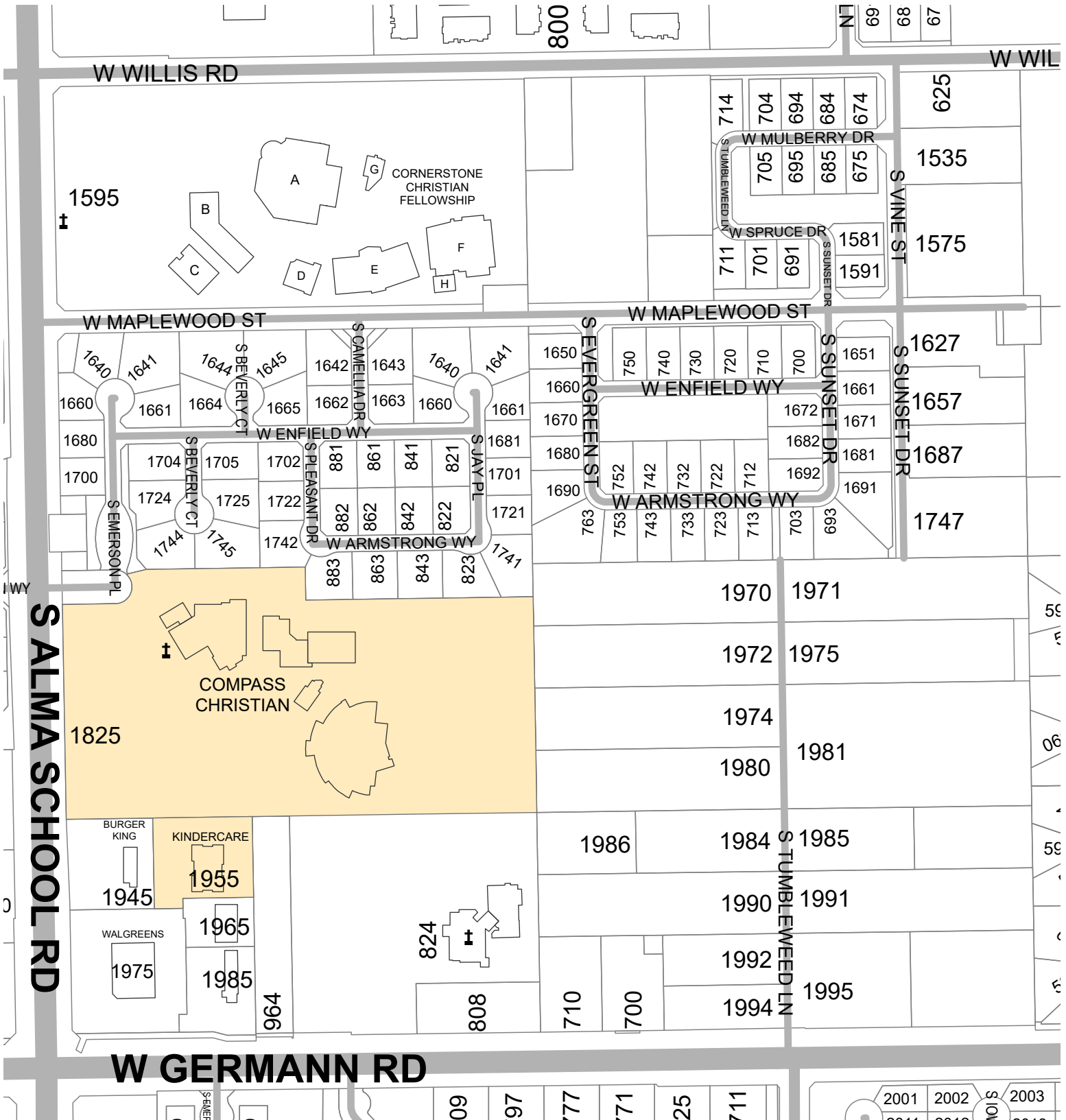
Quarter Section 14-52



CITY OF CHANDLER QUARTER SECTION REFERENCE MAP



Quarter Section 14-53



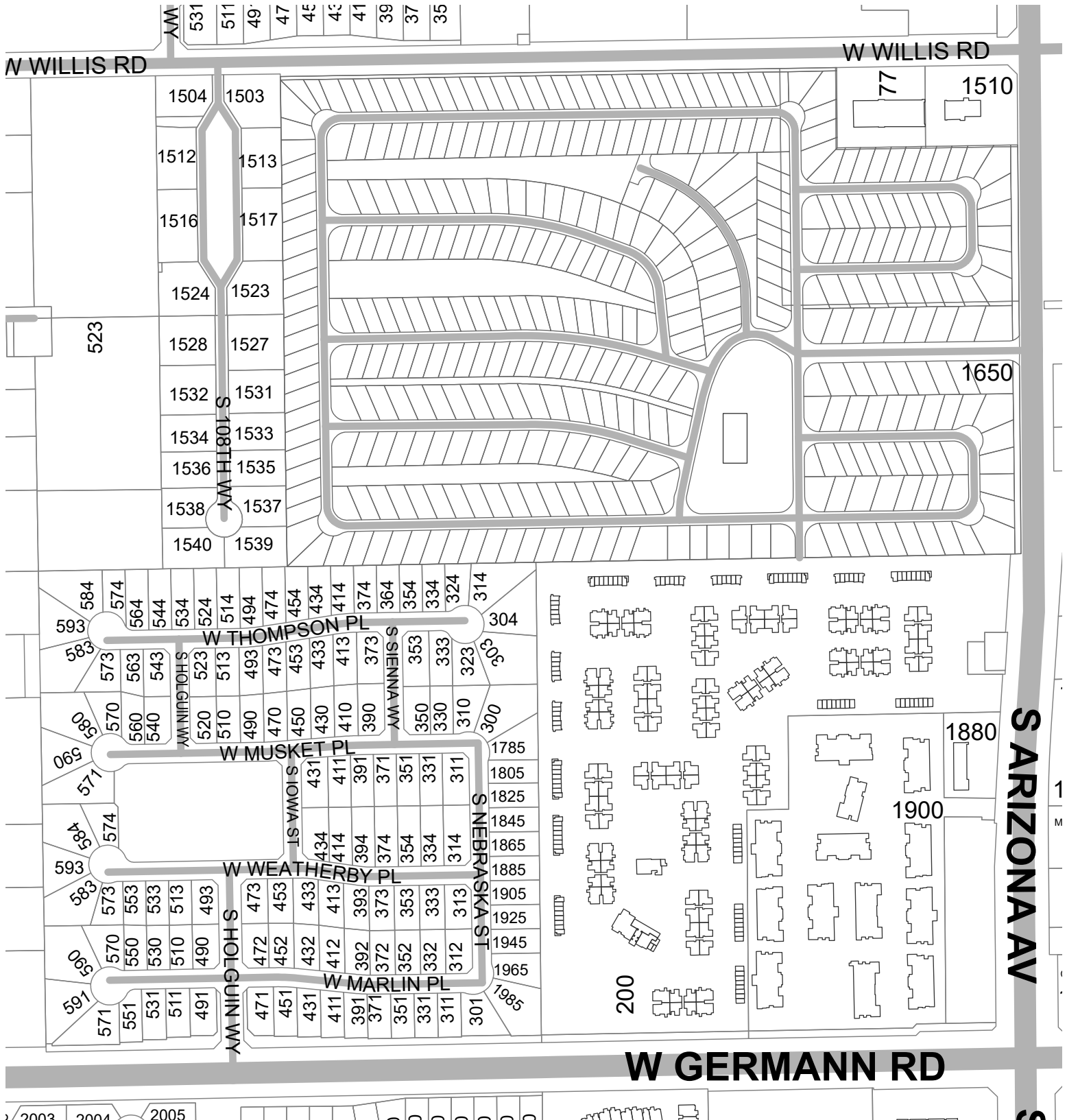
14-53

14-53

CITY OF CHANDLER QUARTER SECTION REFERENCE MAP



Quarter Section 14-54



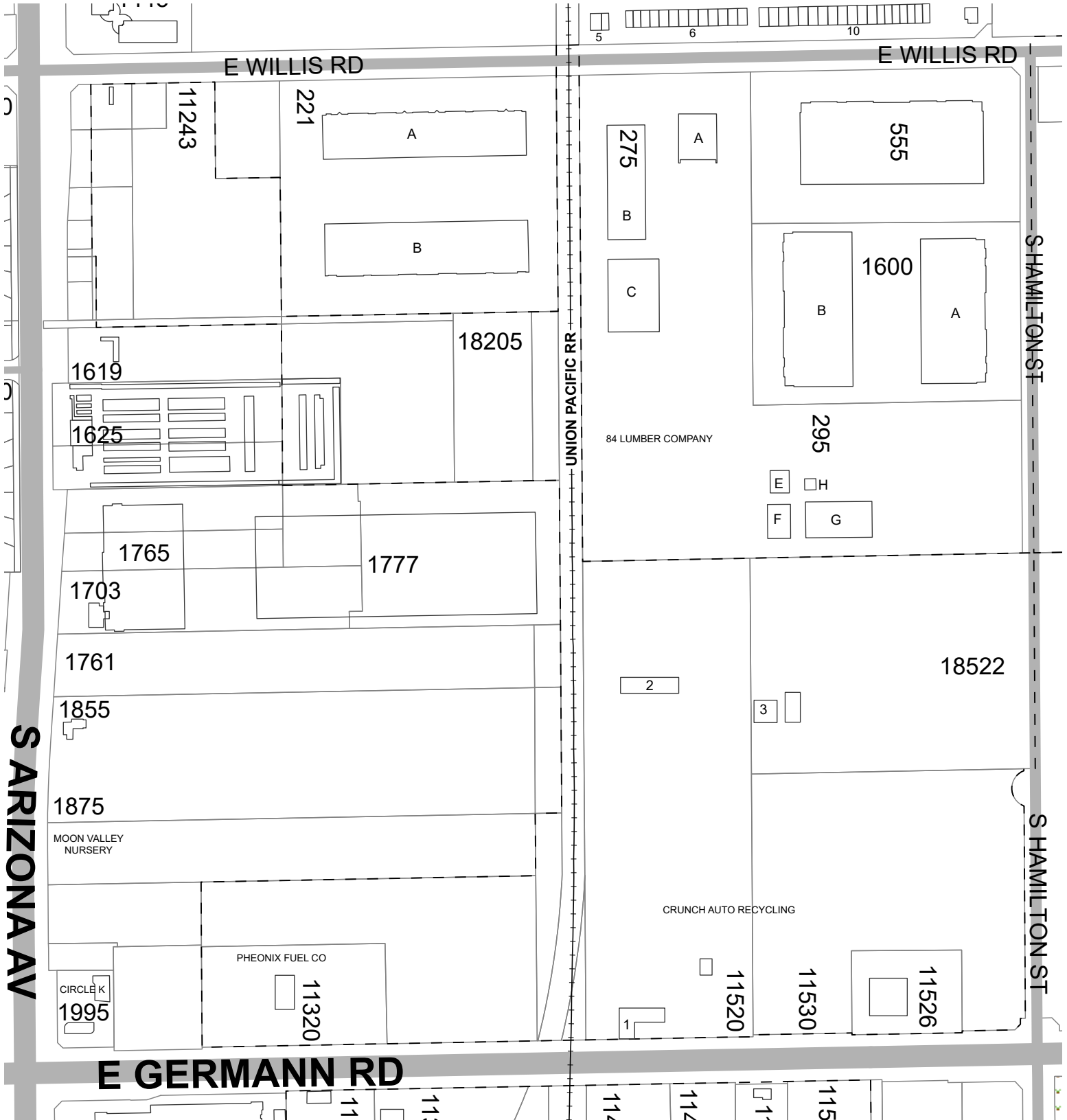
14-54

14-54

CITY OF CHANDLER QUARTER SECTION REFERENCE MAP



Quarter Section 14-55



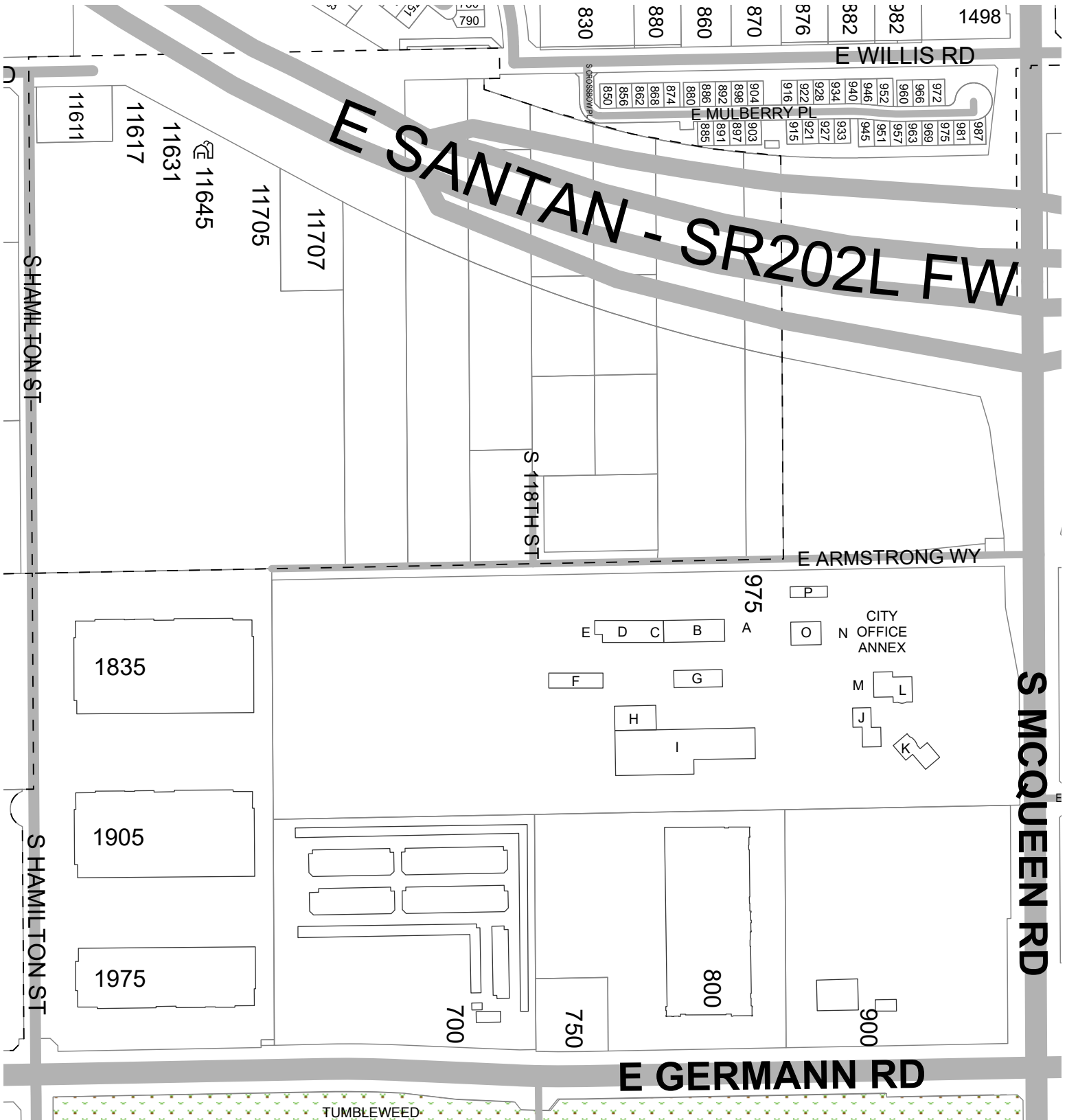
14-55

14-55

CITY OF CHANDLER QUARTER SECTION REFERENCE MAP



Quarter Section 14-56

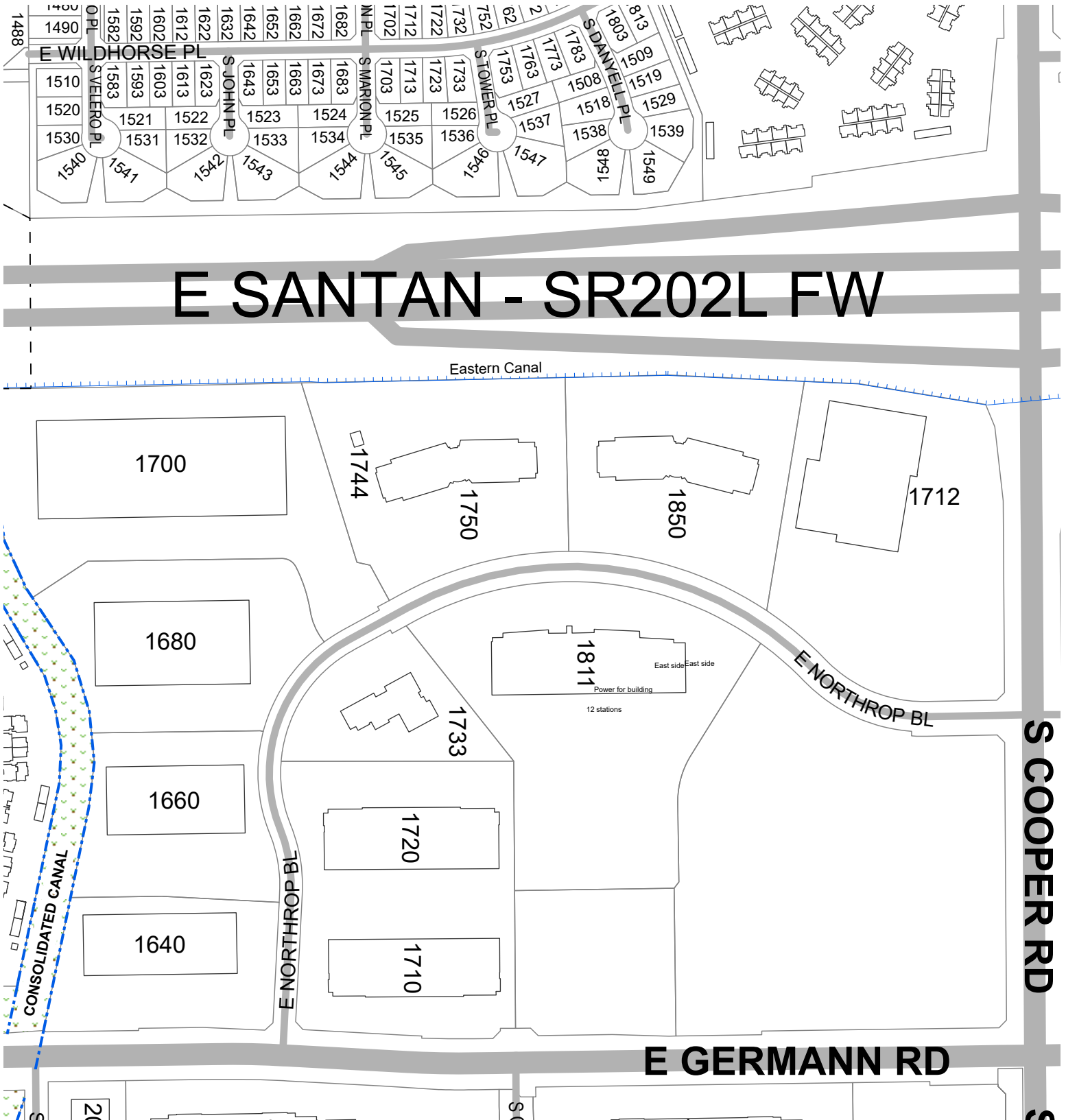


14-56

14-56



Quarter Section 14-58

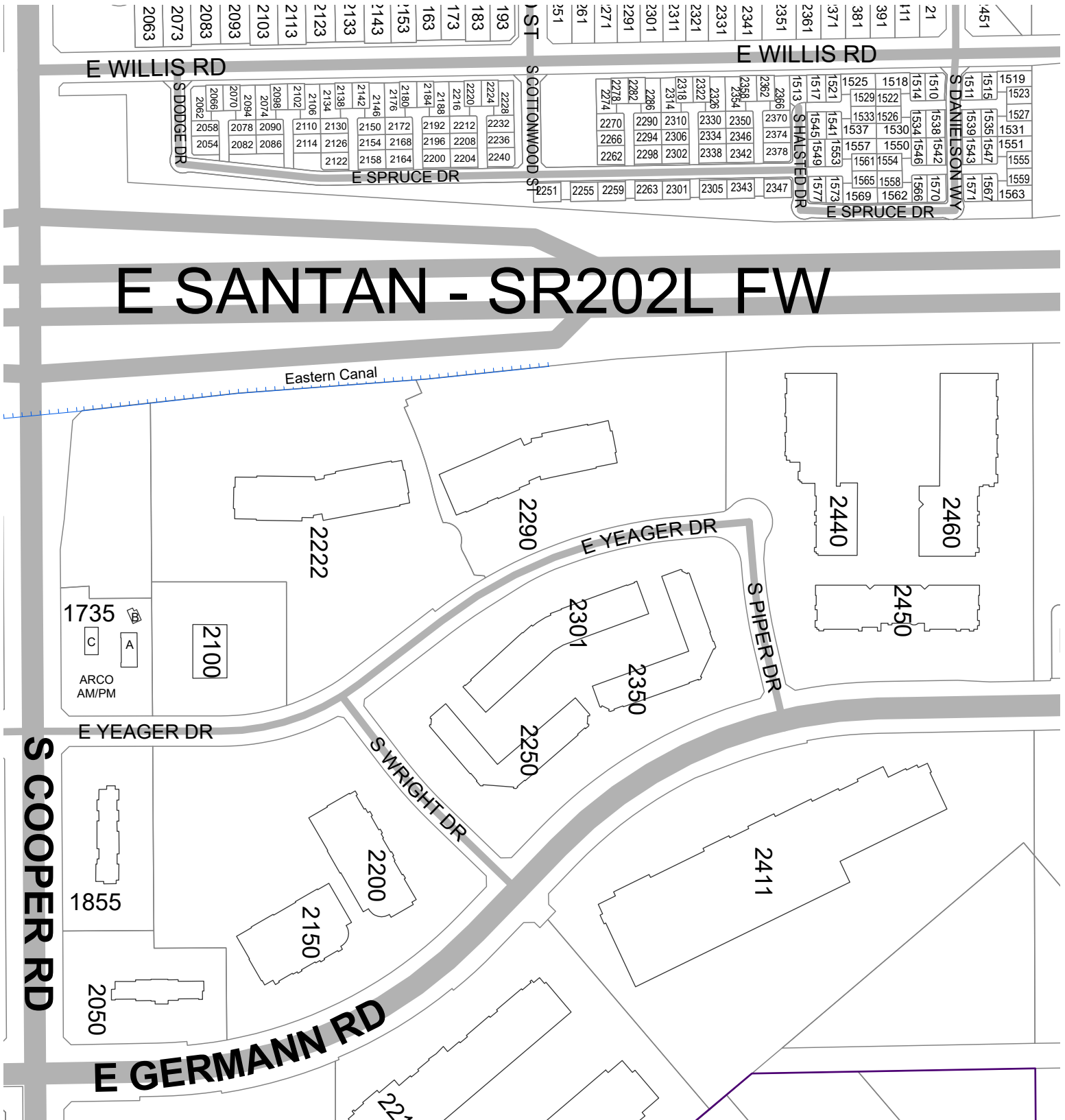


14-58

14-58



Quarter Section 14-59

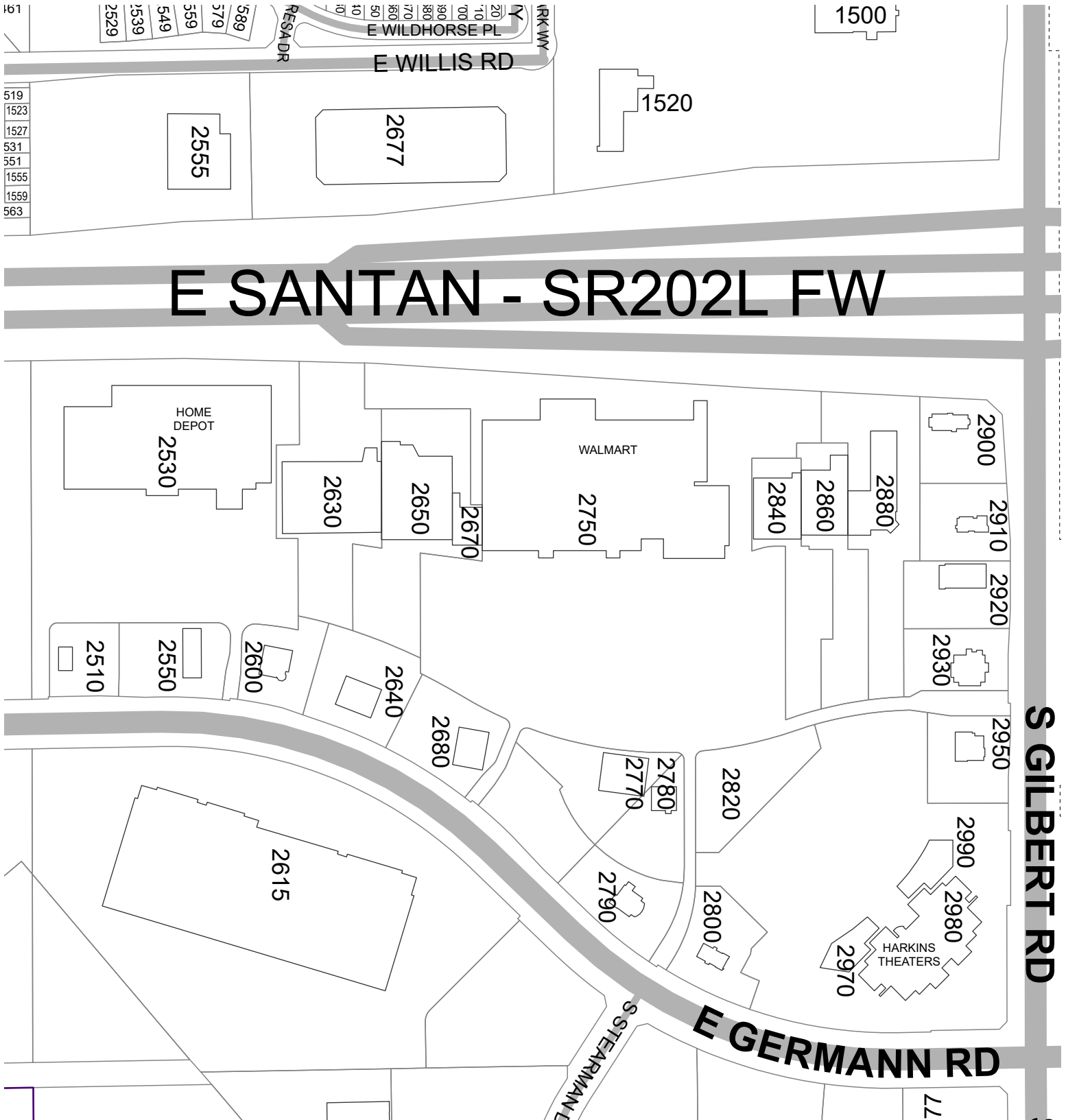


14-59

14-59



Quarter Section 14-60

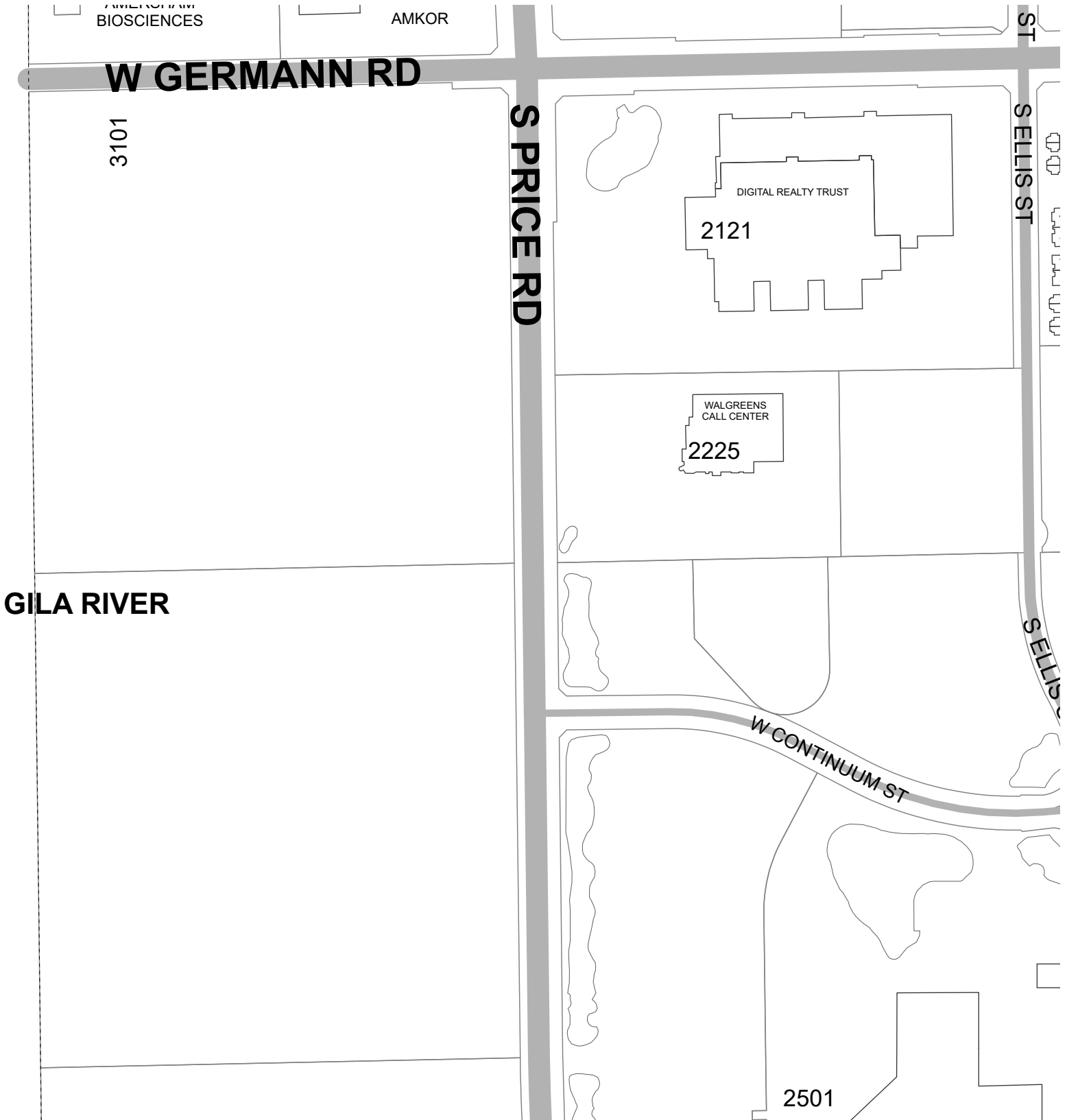


14-60

14-60



Quarter Section 15-49



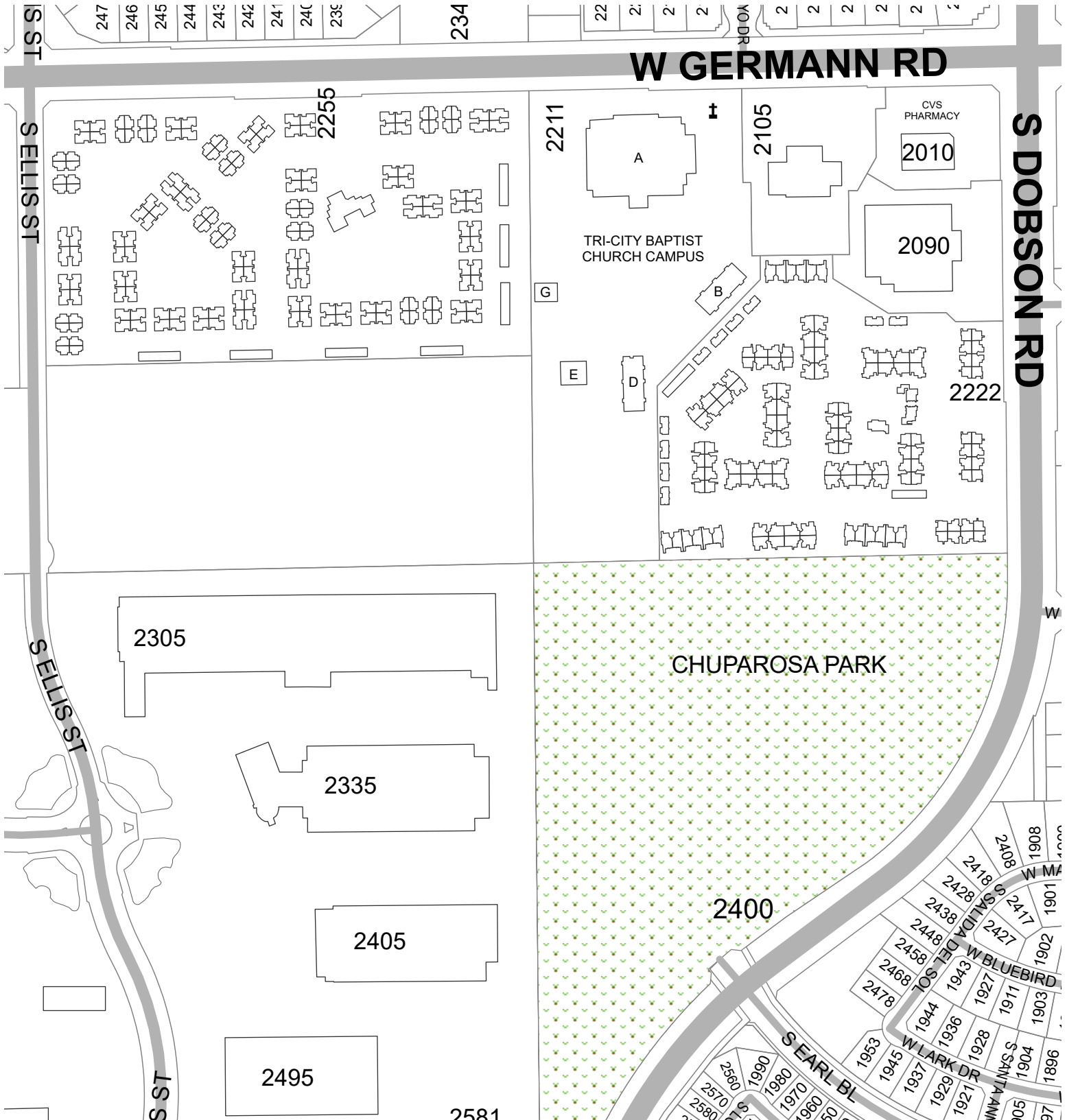
15-49

15-49

CITY OF CHANDLER QUARTER SECTION REFERENCE MAP



Quarter Section 15-50



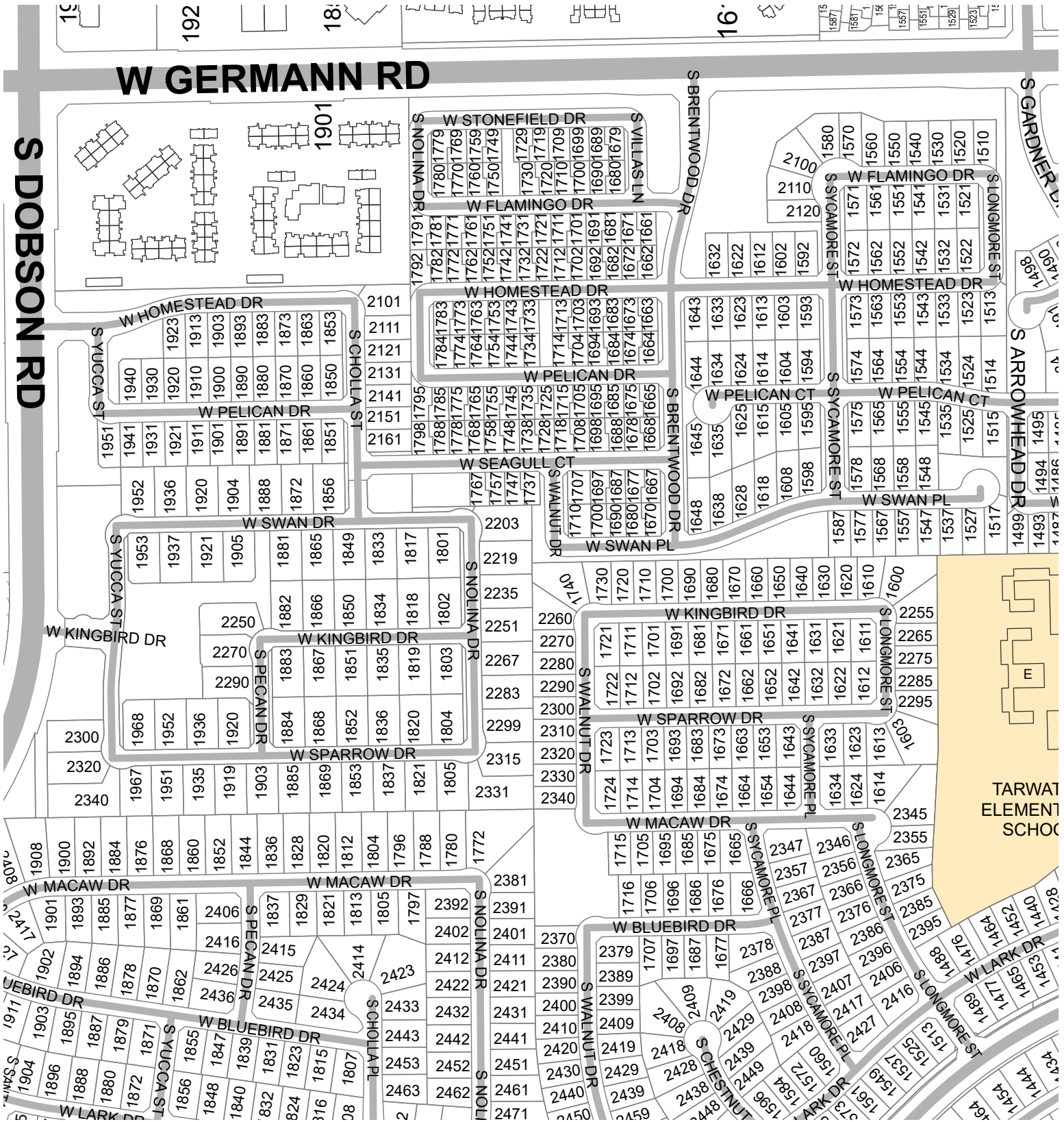
15-50

15-50

CITY OF CHANDLER QUARTER SECTION REFERENCE MAP



Quarter Section 15-51



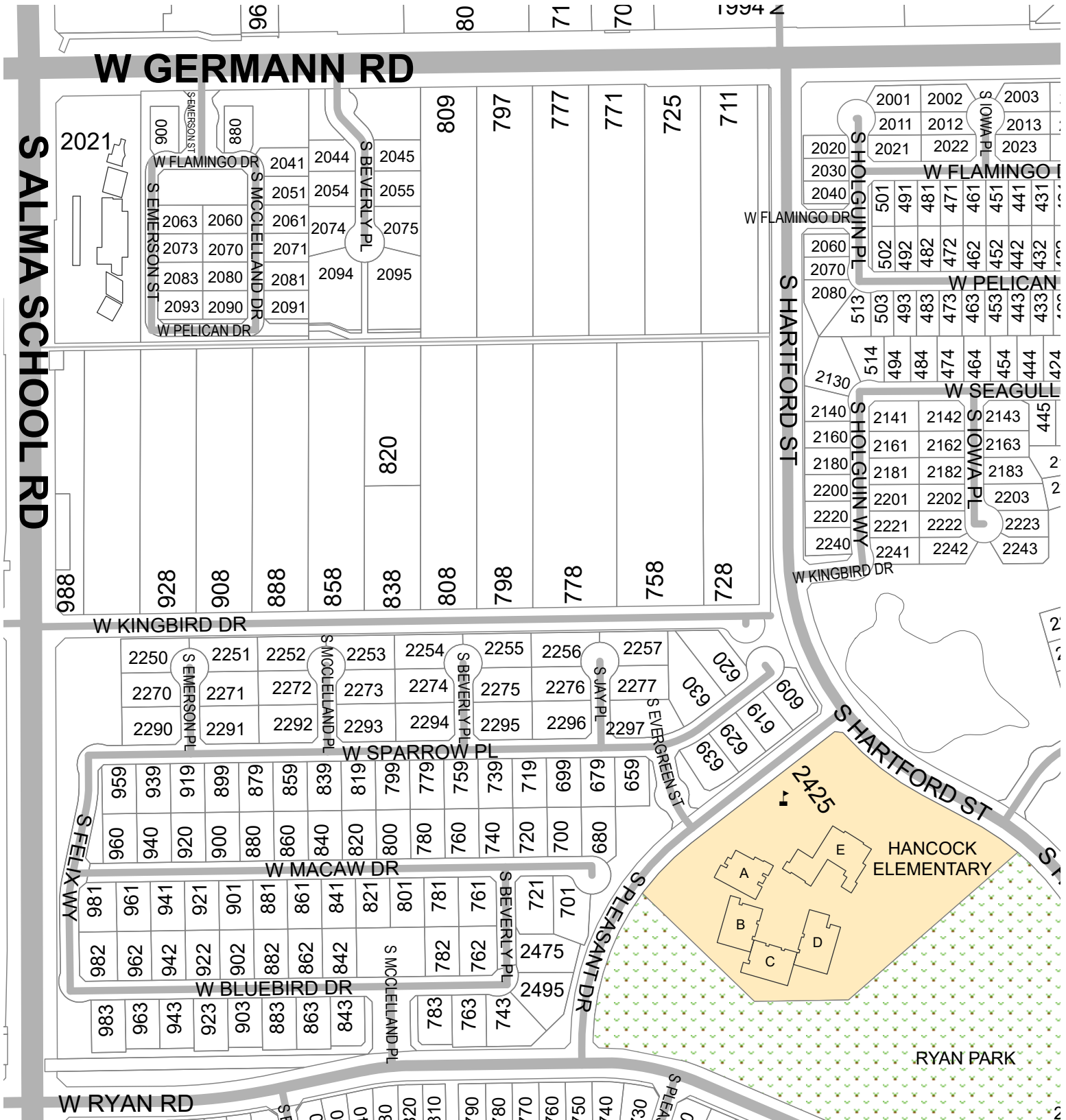
15-51

15-51

CITY OF CHANDLER QUARTER SECTION REFERENCE MAP



Quarter Section 15-53

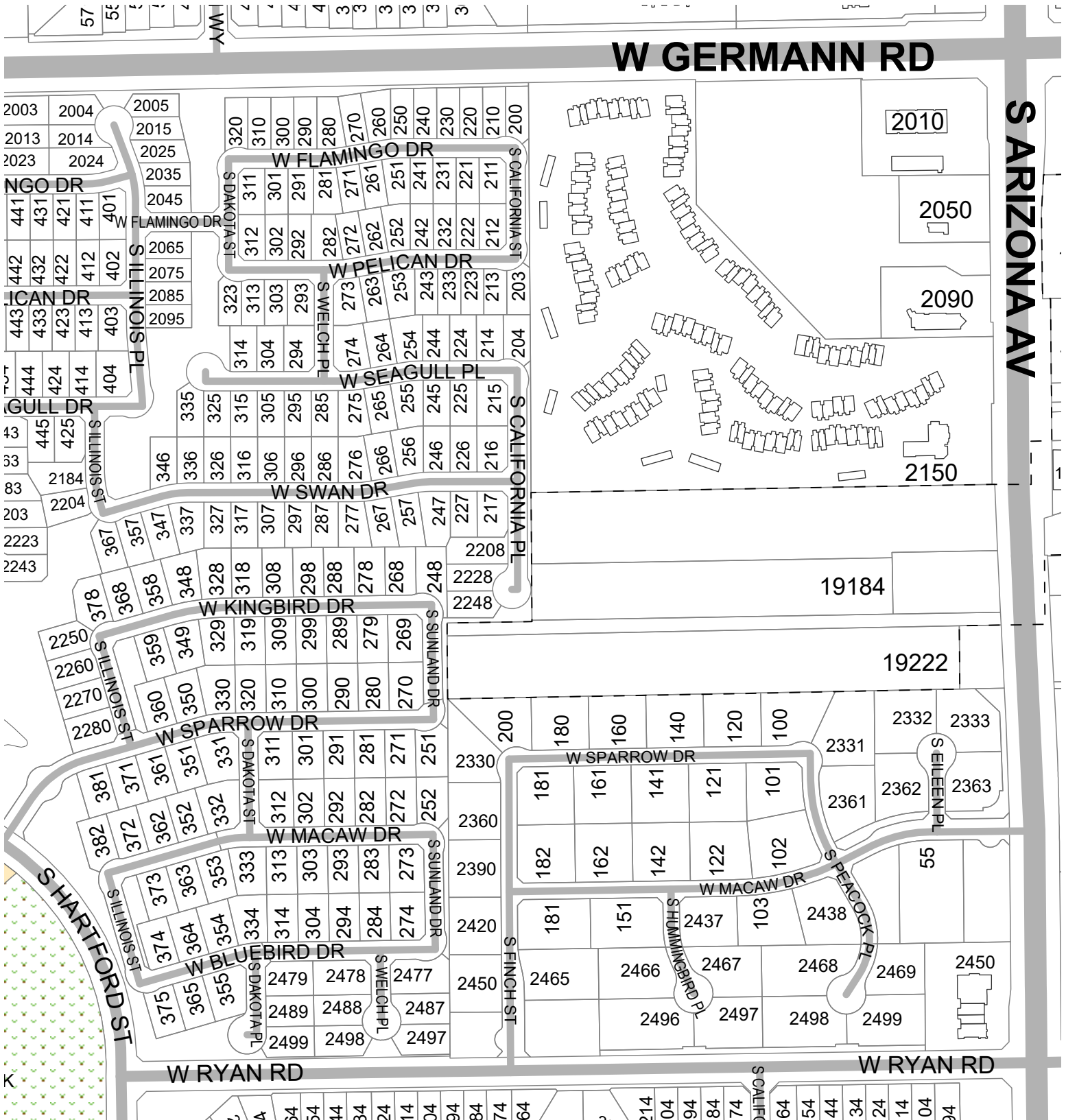


15-53

15-53



Quarter Section 15-54

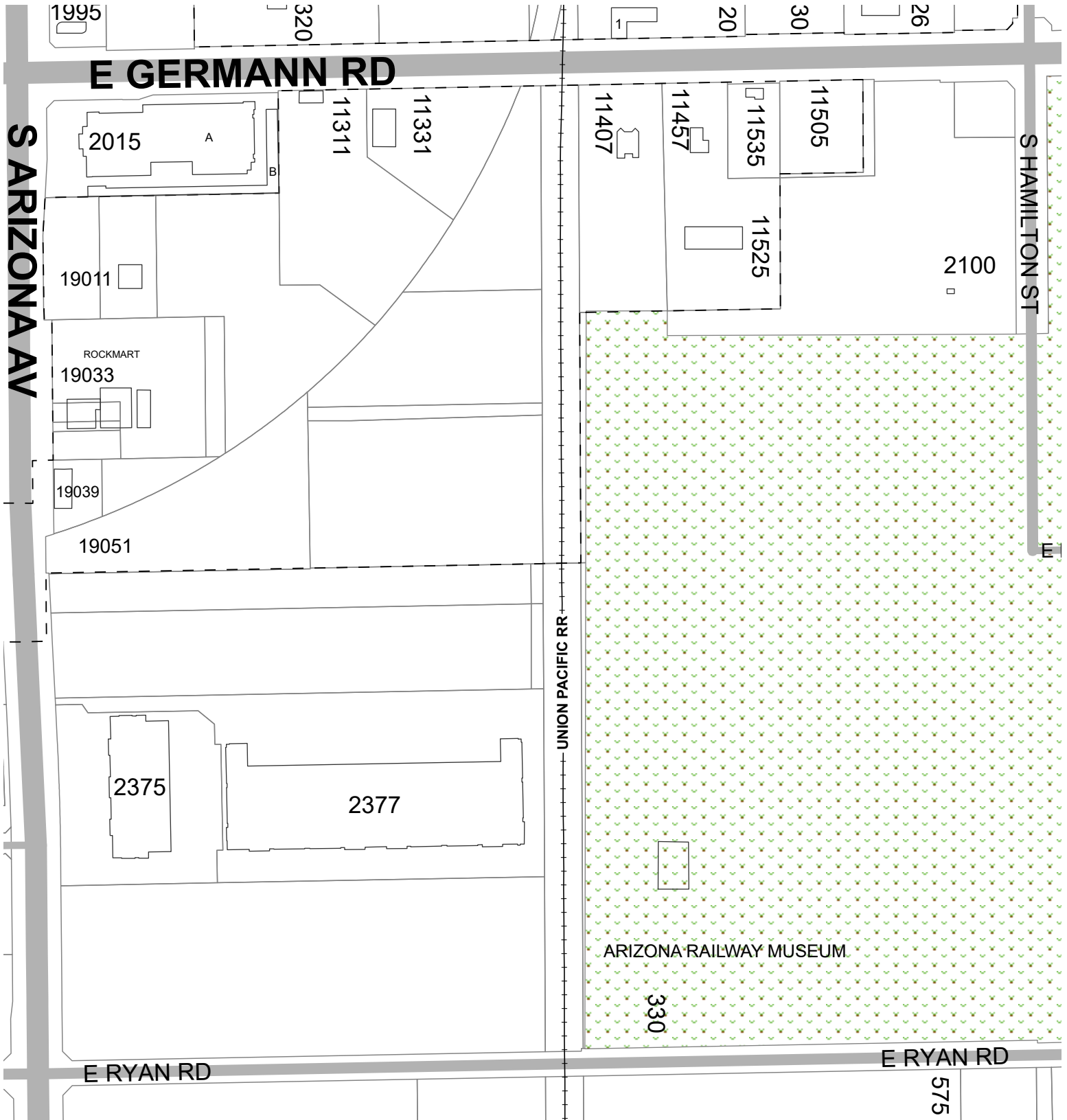


15-54

15-54



Quarter Section 15-55

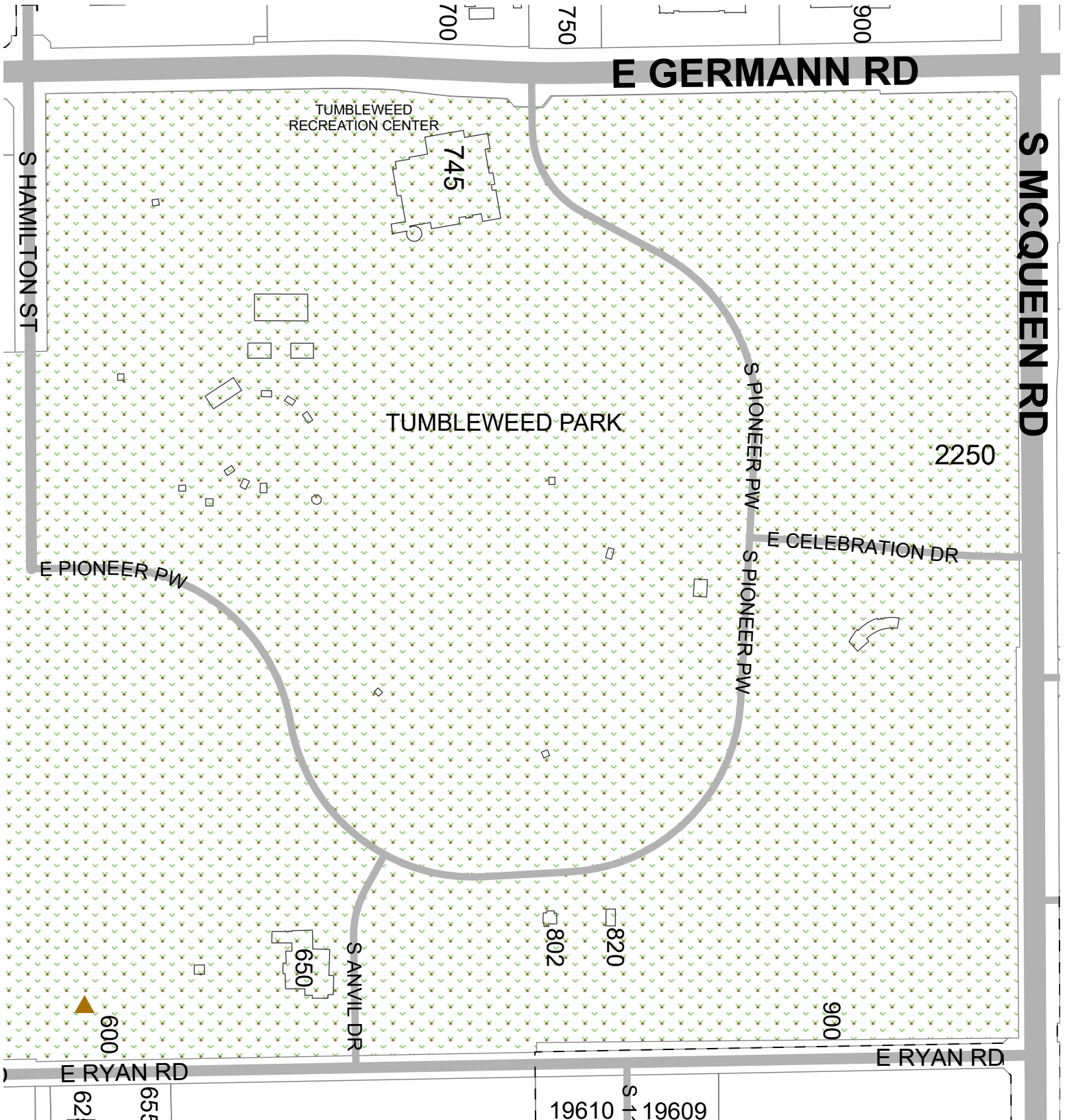


15-55

15-55



Quarter Section 15-56

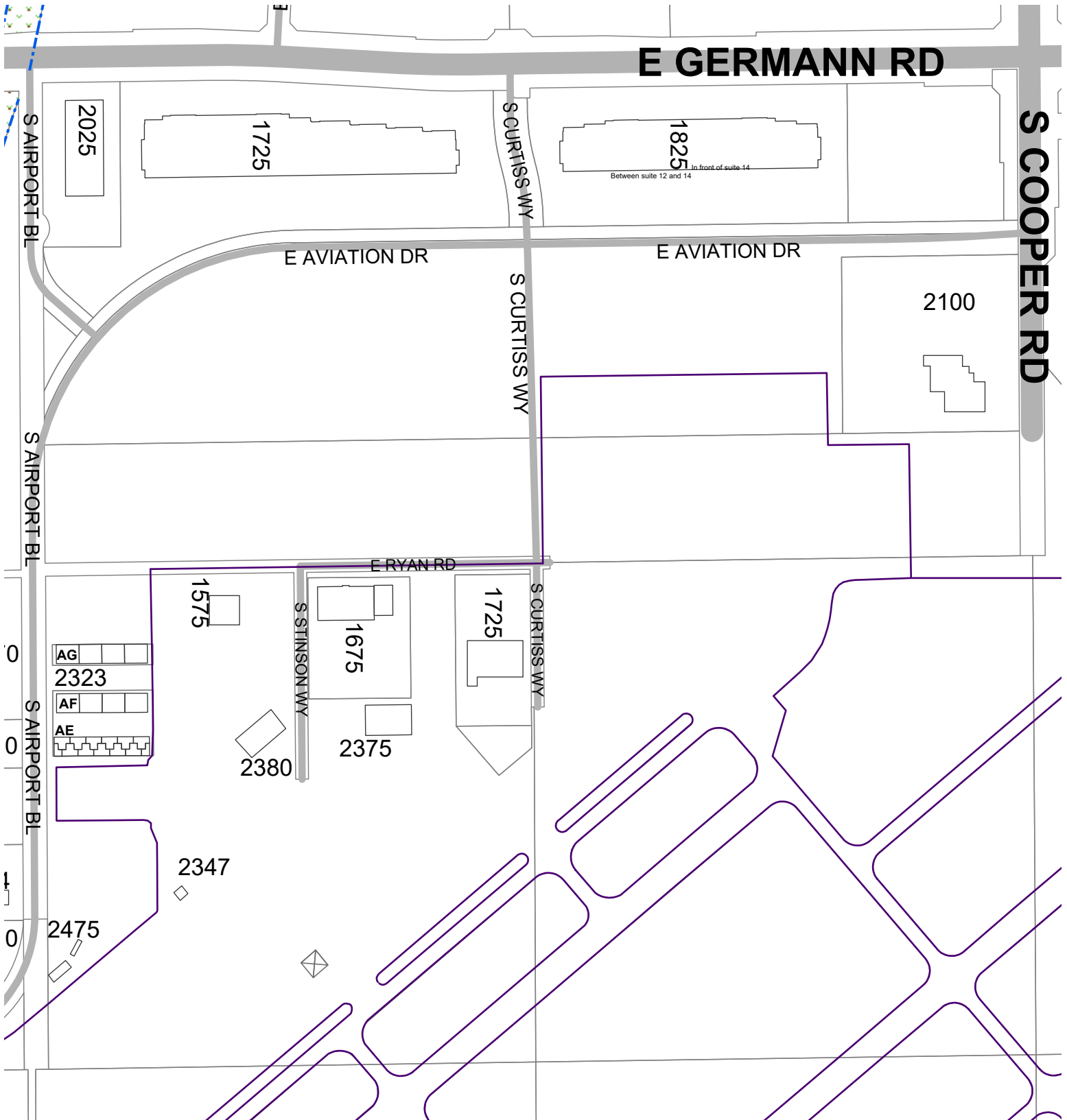


15-56

15-56



Quarter Section 15-58

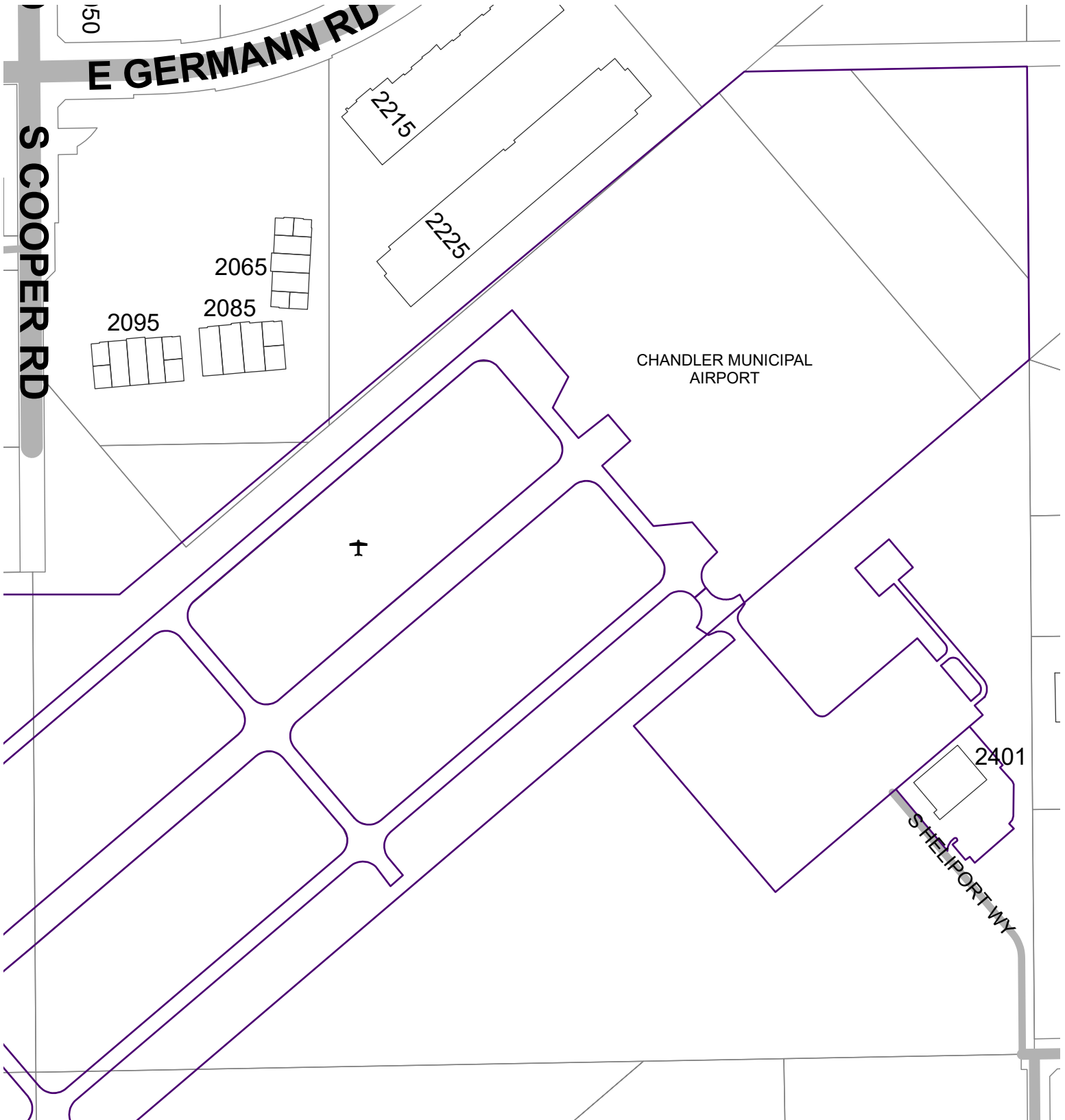


15-58

15-58



Quarter Section 15-59

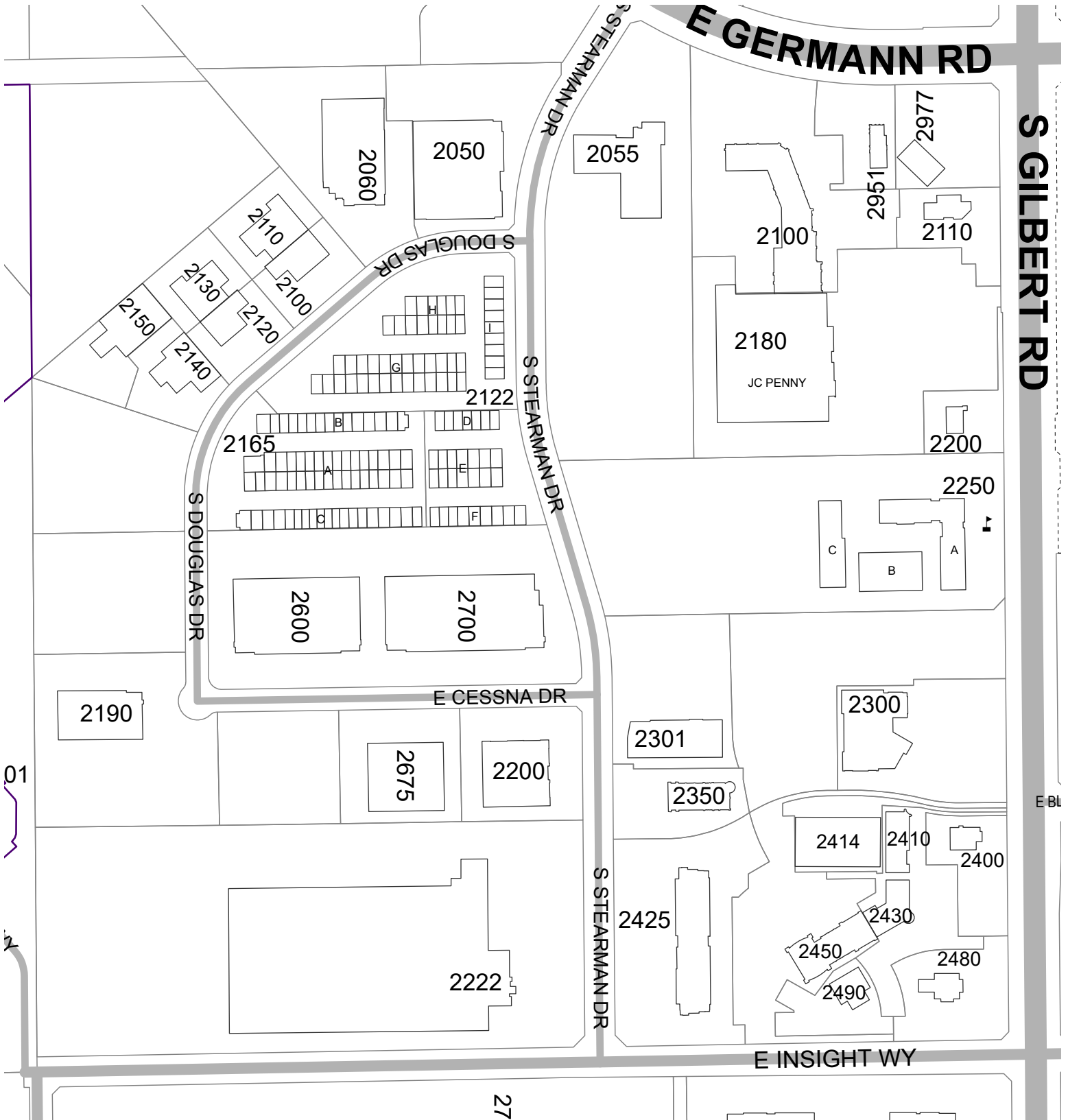


15-59

15-59



Quarter Section 15-60



15-60

15-60



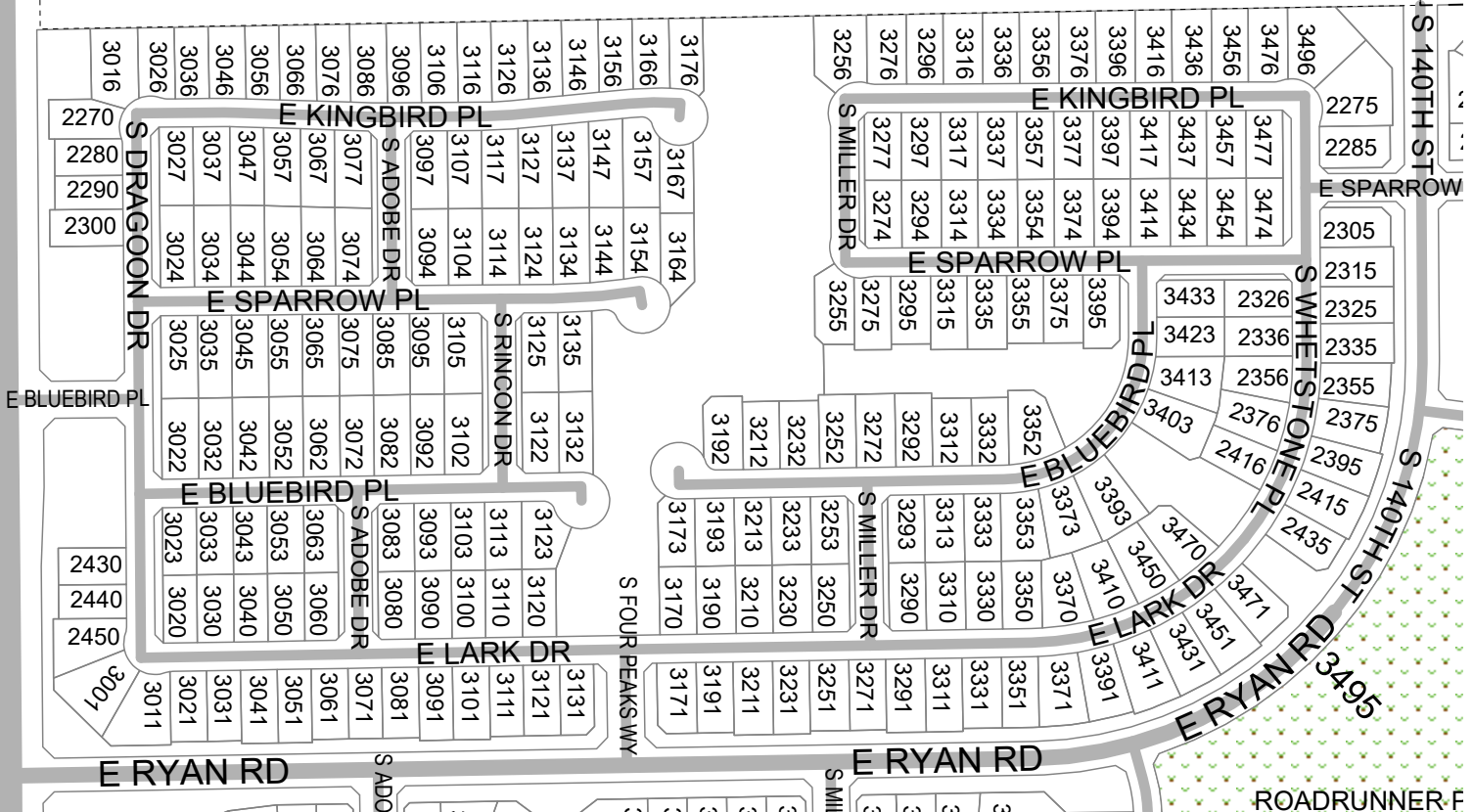
Quarter Section 15-61



E GERMANN RD

S GILBERT RD

GILBERT CITY LIMITS

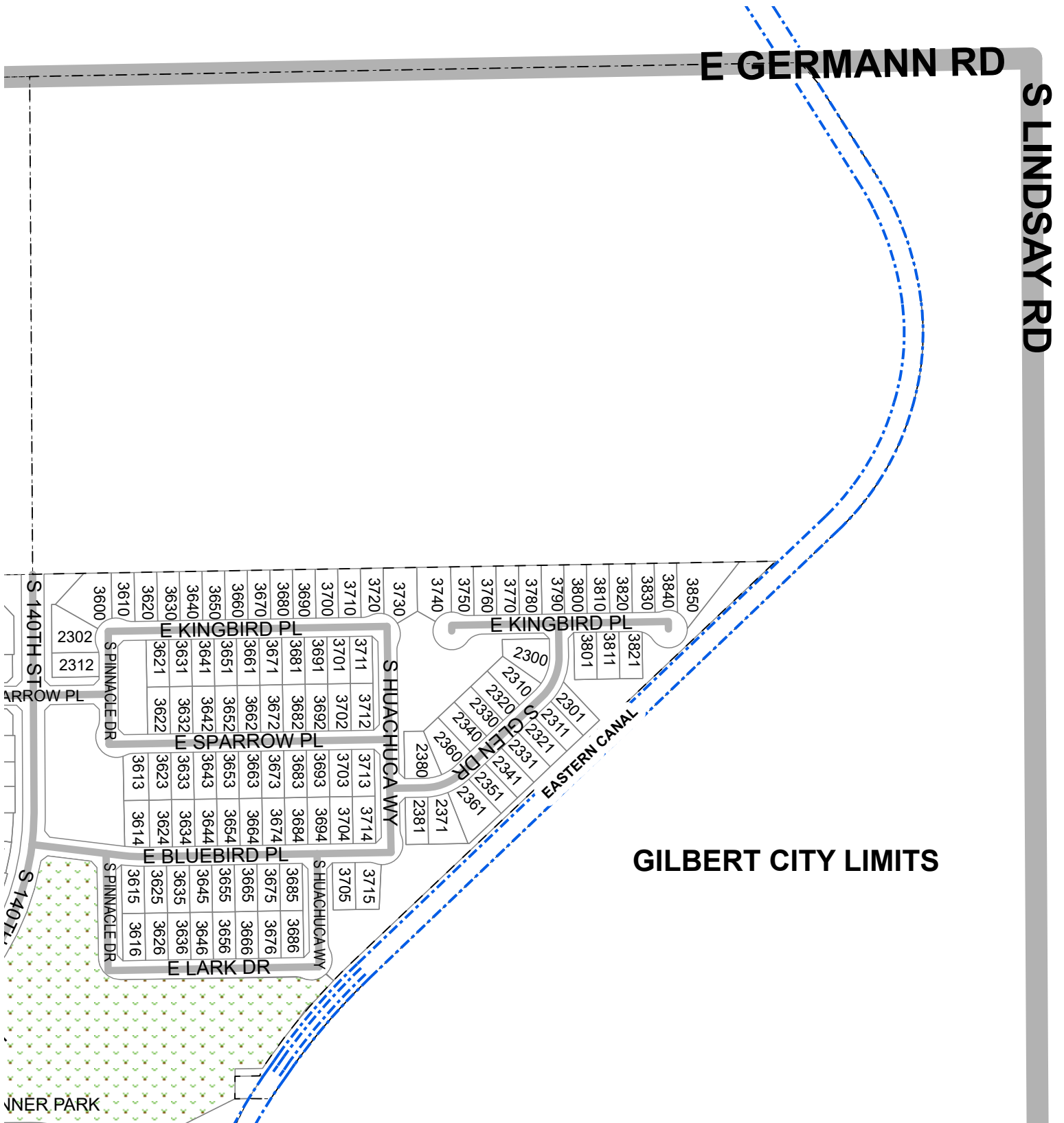


15-61

15-61



Quarter Section 15-62

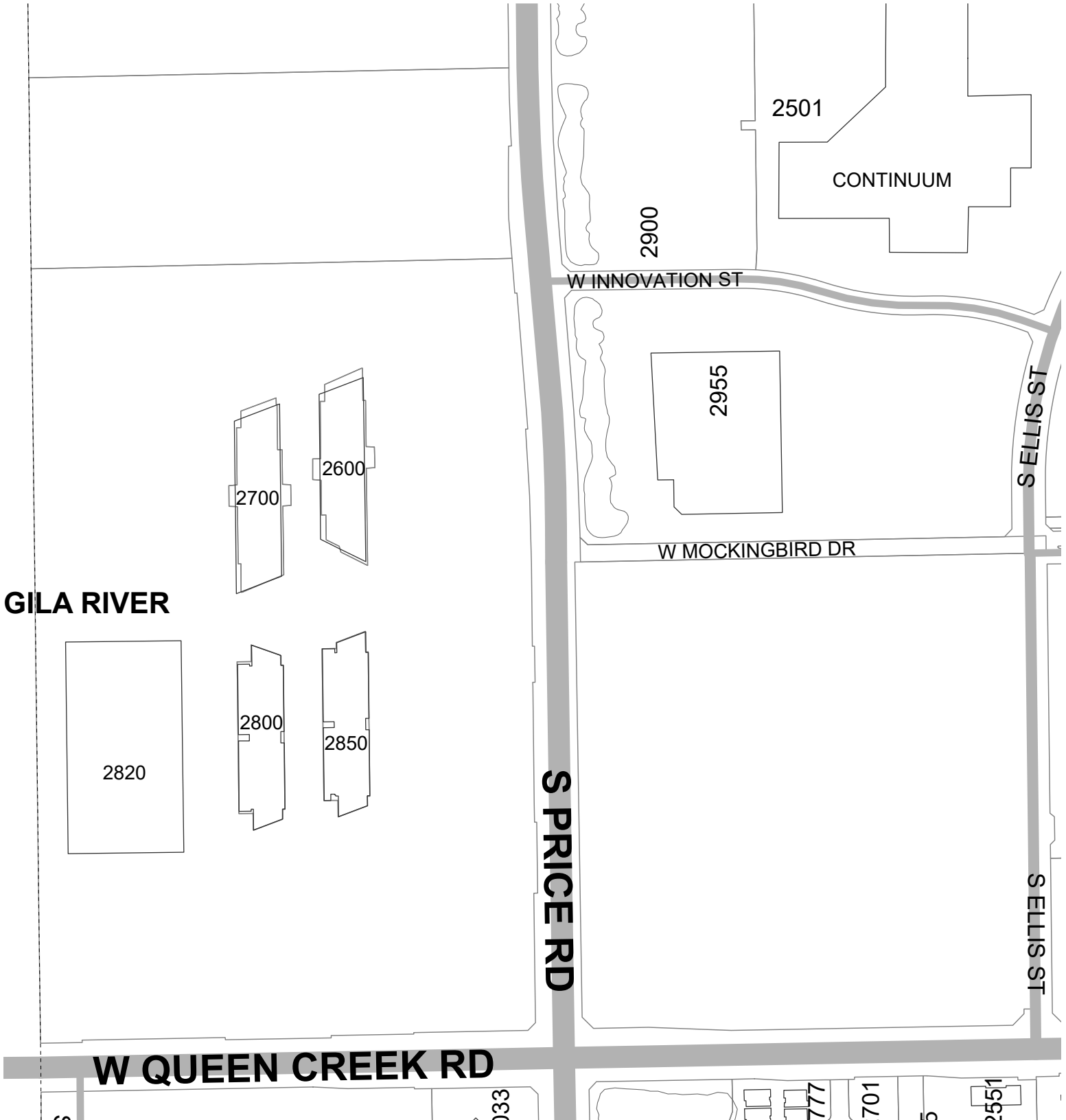


15-62

15-62



Quarter Section 16-49

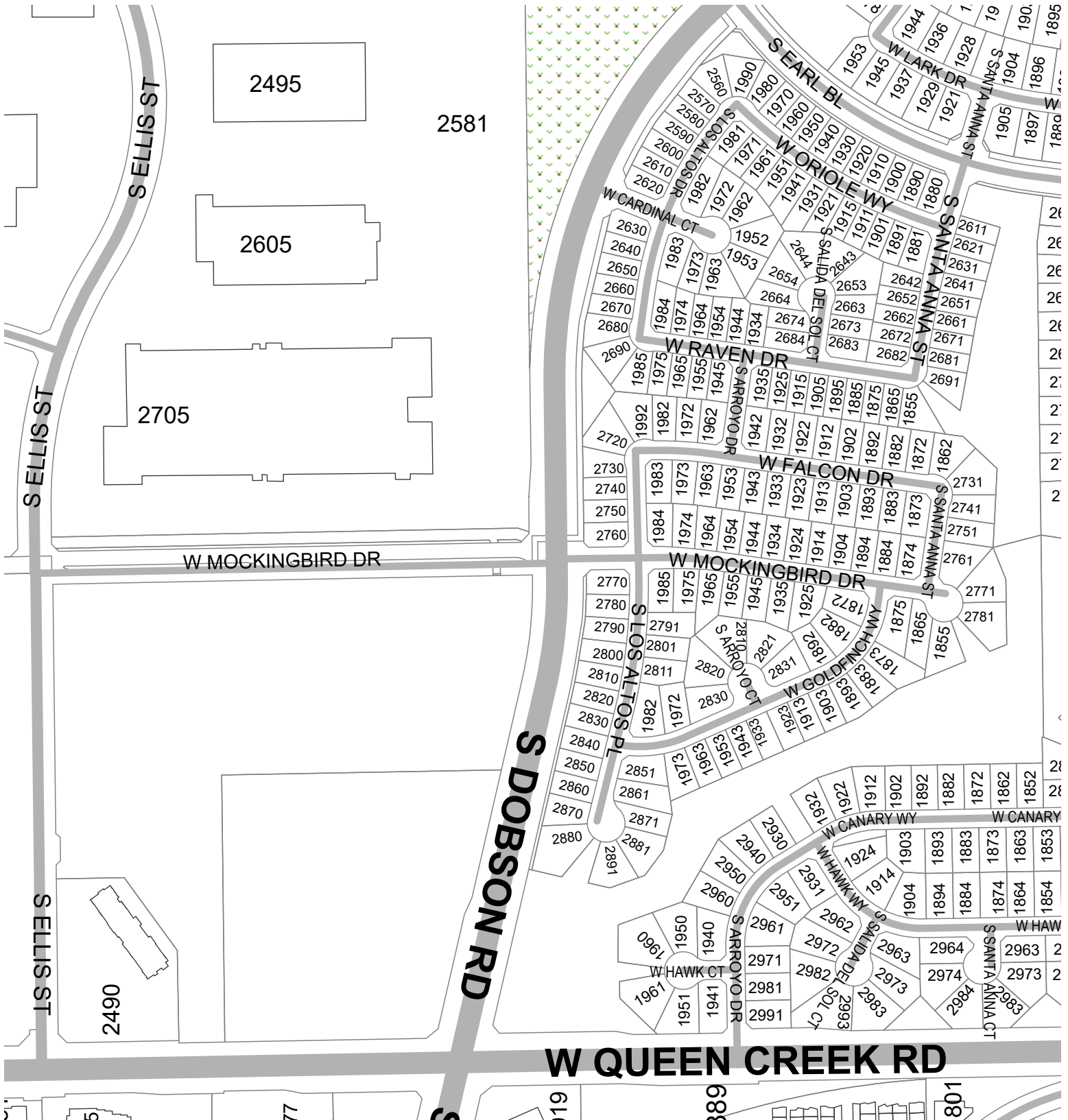


16-49

16-49



Quarter Section 16-50



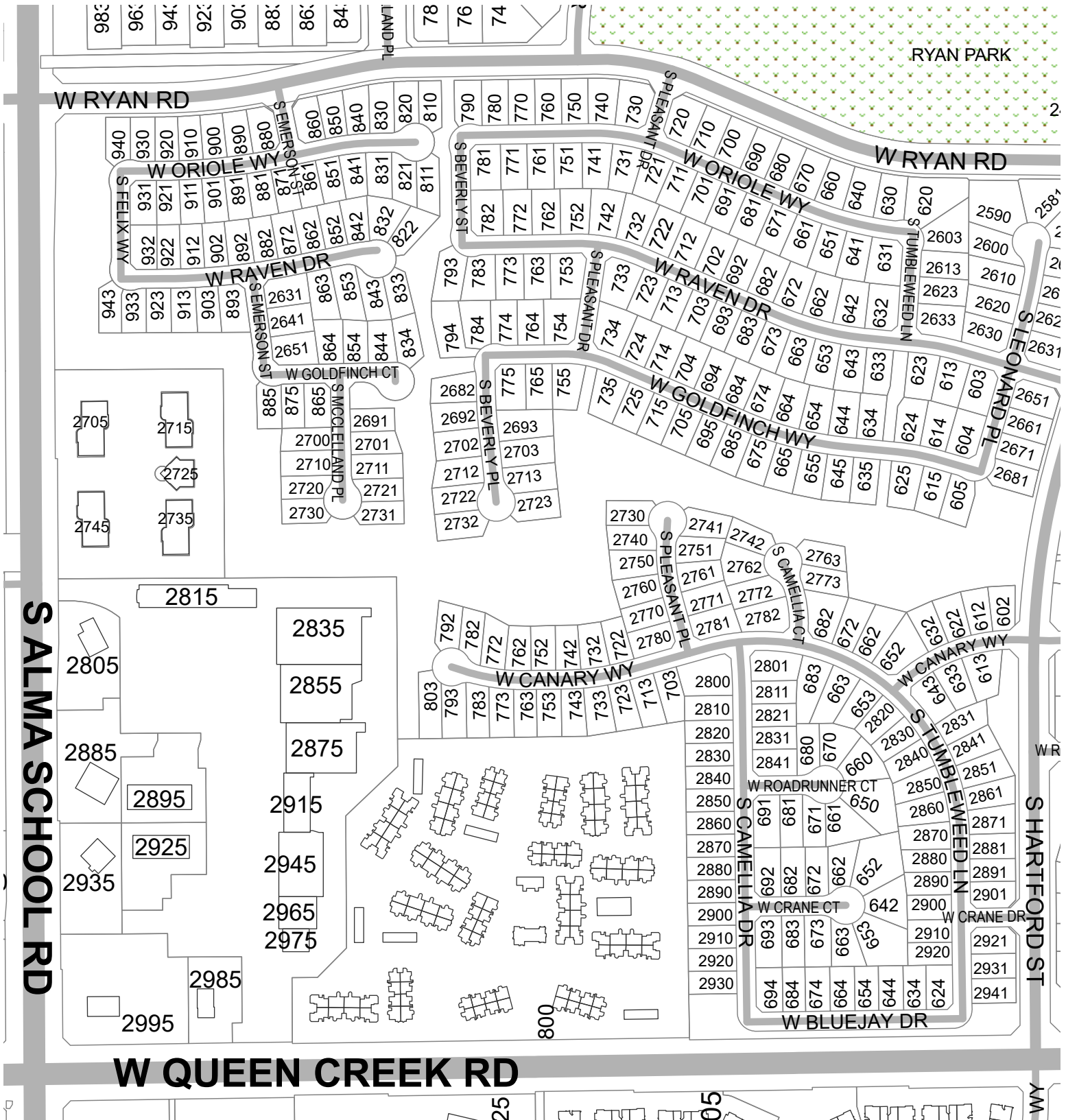
16-50

16-50

CITY OF CHANDLER QUARTER SECTION REFERENCE MAP



Quarter Section 16-53

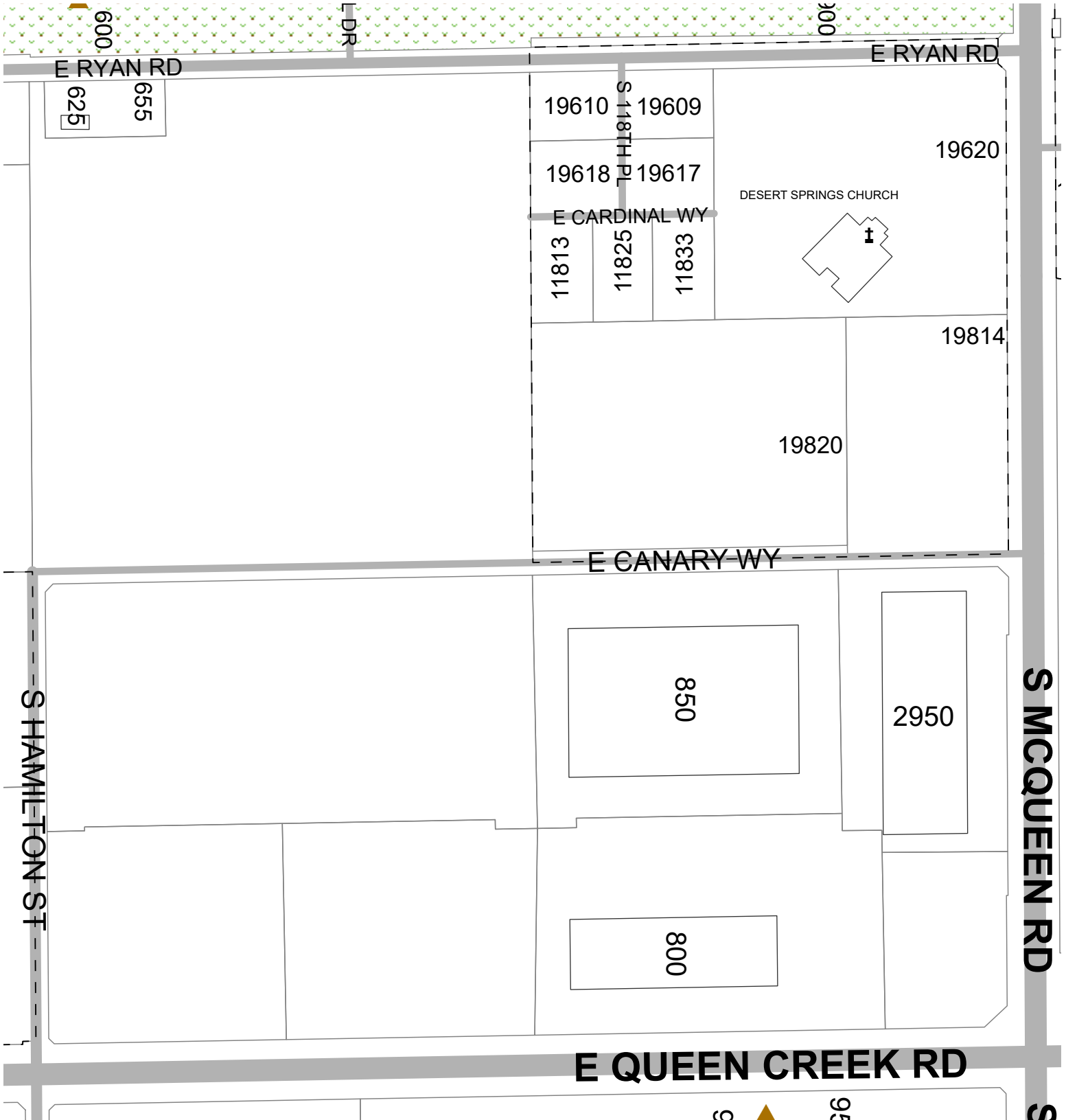


16-53

16-53



Quarter Section 16-56

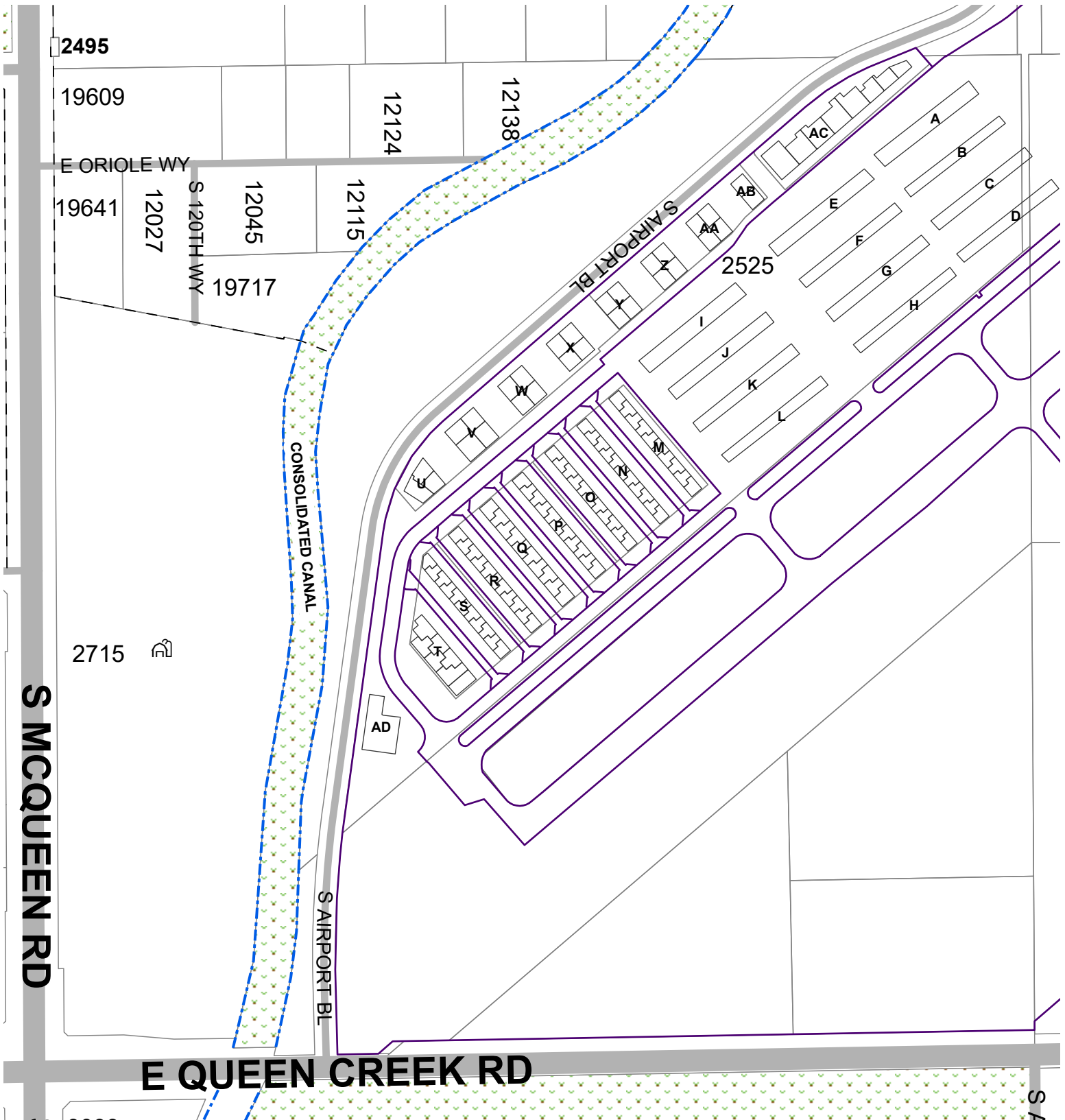


16-56

16-56



Quarter Section 16-57

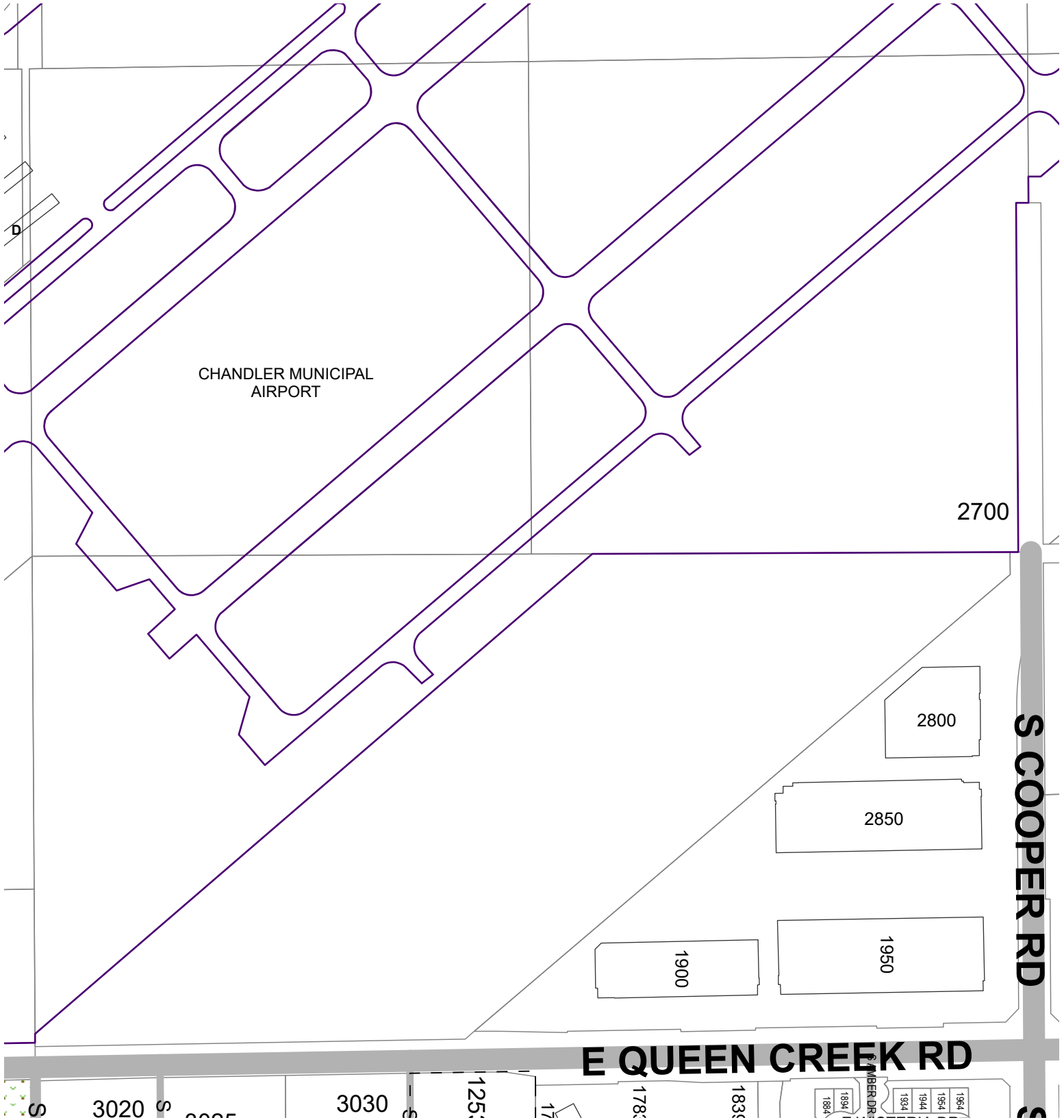


16-57

16-57



Quarter Section 16-58

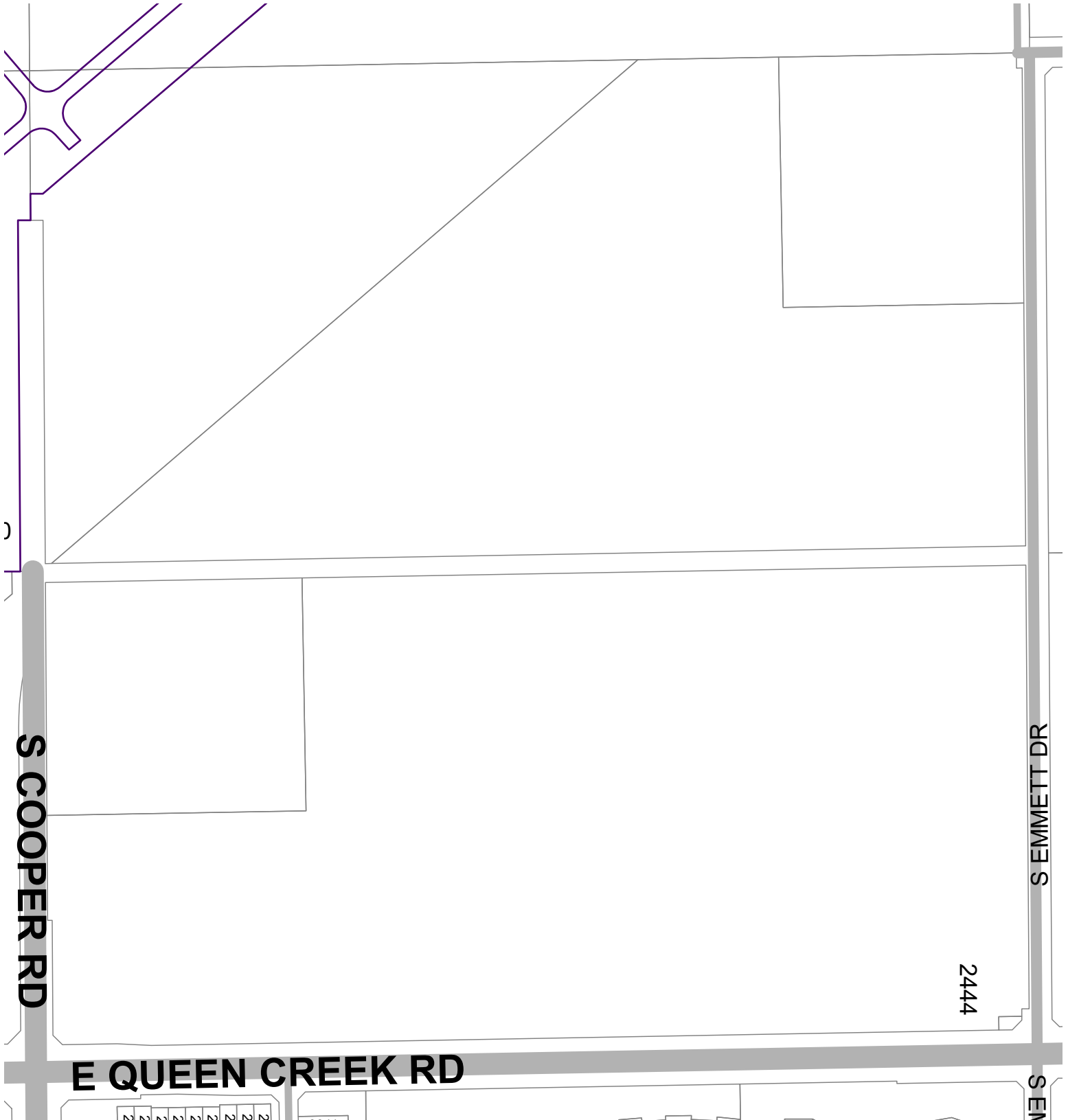


16-58

16-58



Quarter Section 16-59

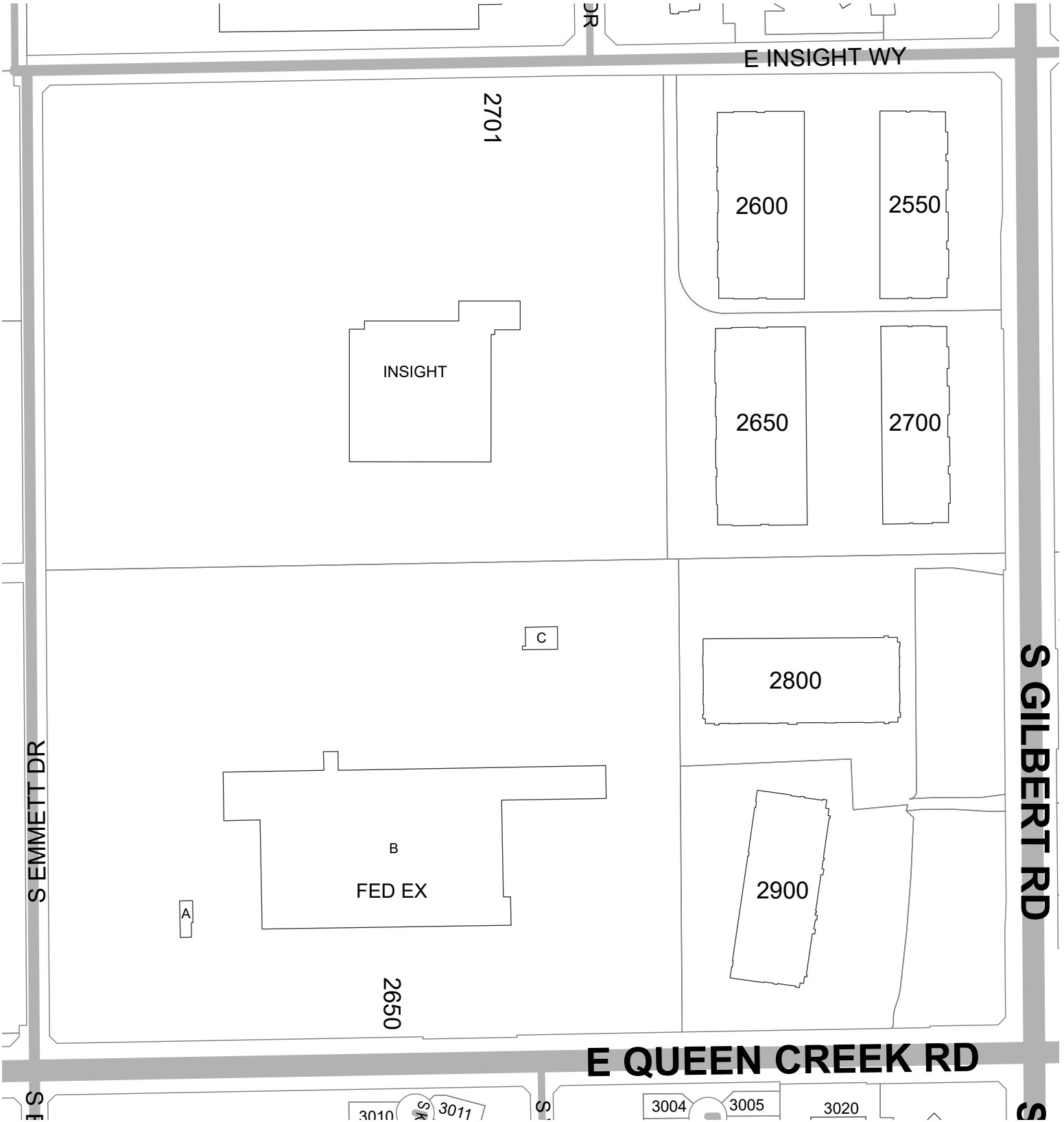


16-59

16-59



Quarter Section 16-60



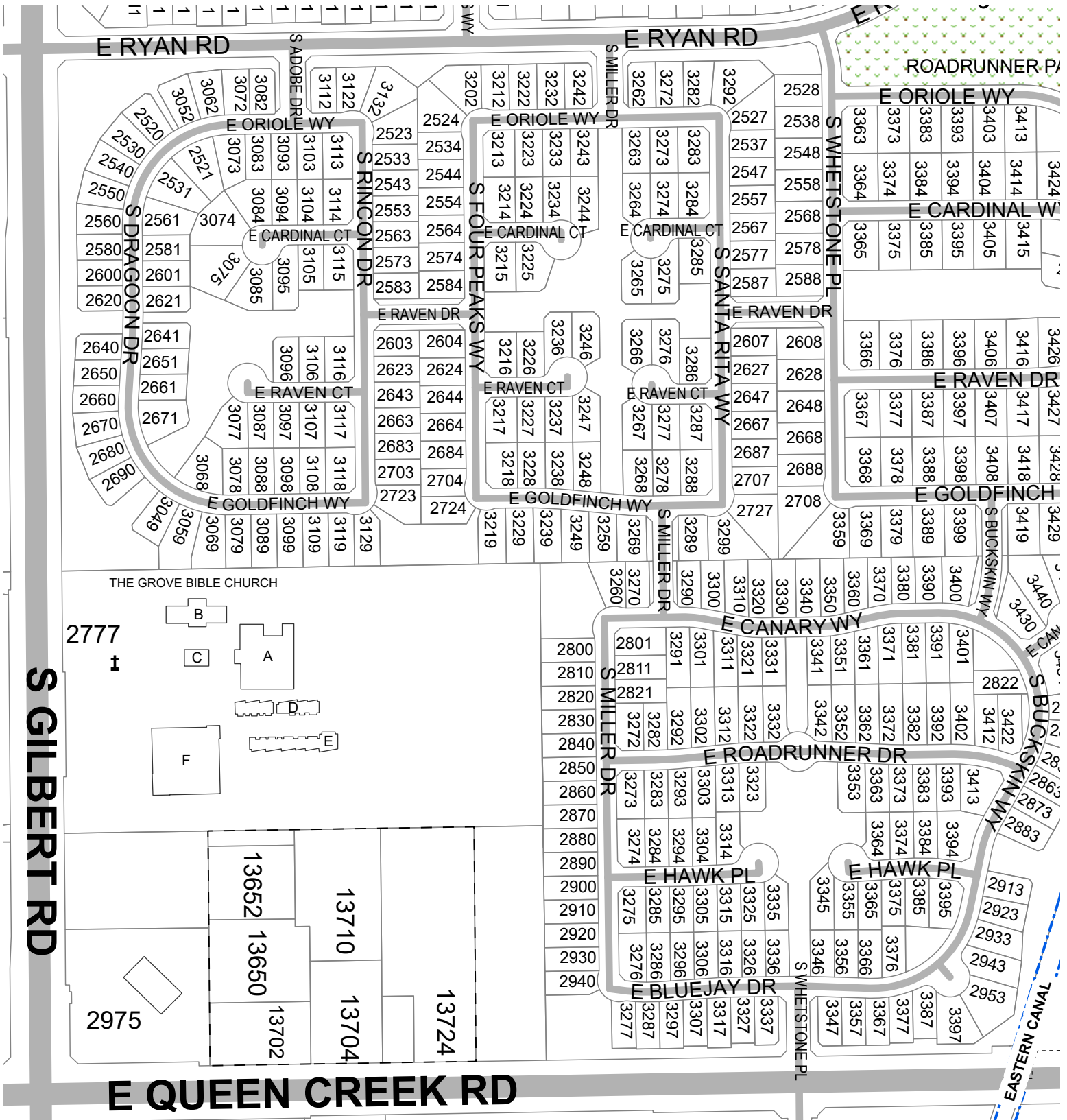
16-60

16-60

CITY OF CHANDLER QUARTER SECTION REFERENCE MAP



Quarter Section 16-61

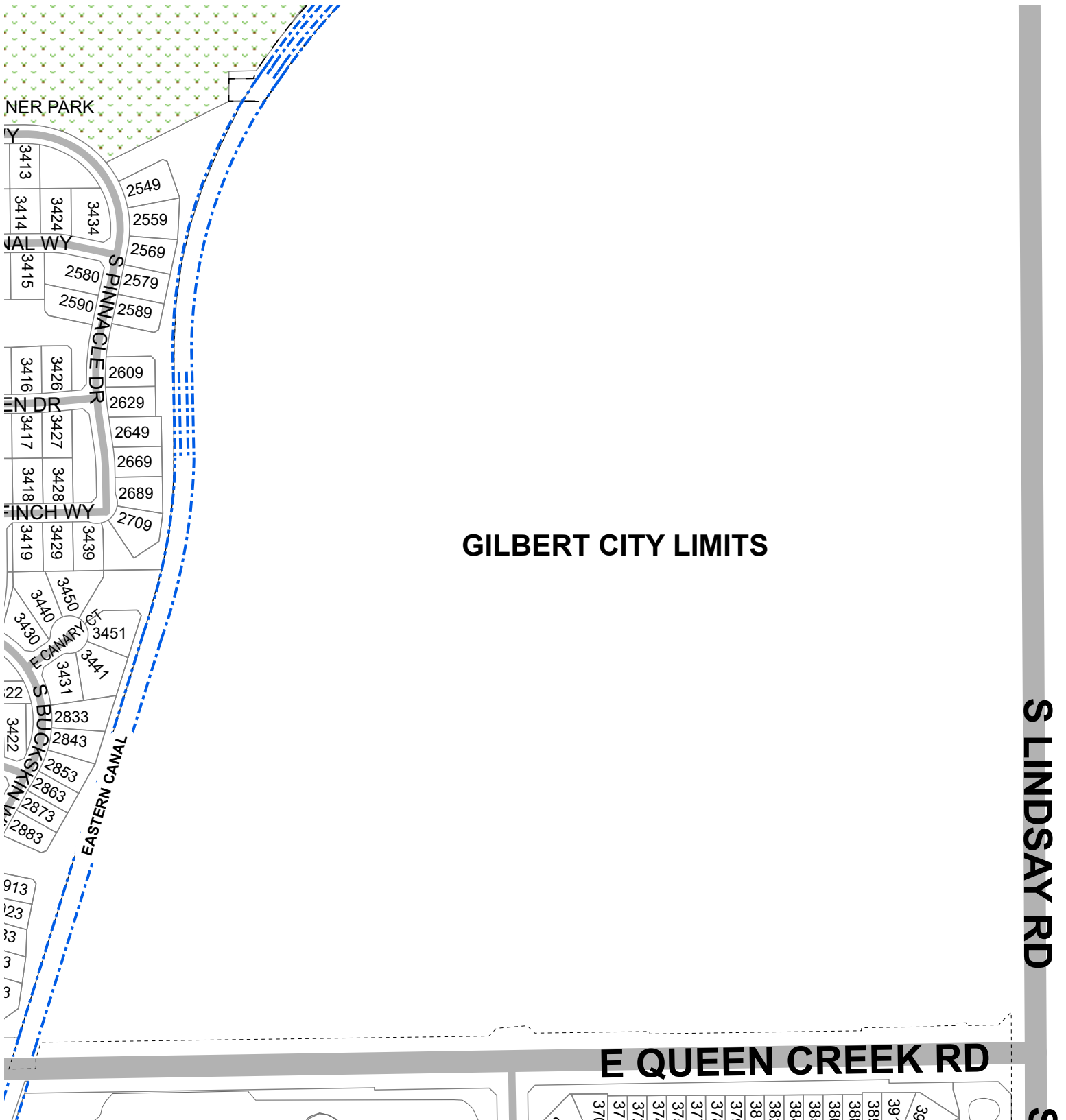


16-61

16-61



Quarter Section 16-62



GILBERT CITY LIMITS

S LINDSAY RD

E QUEEN CREEK RD

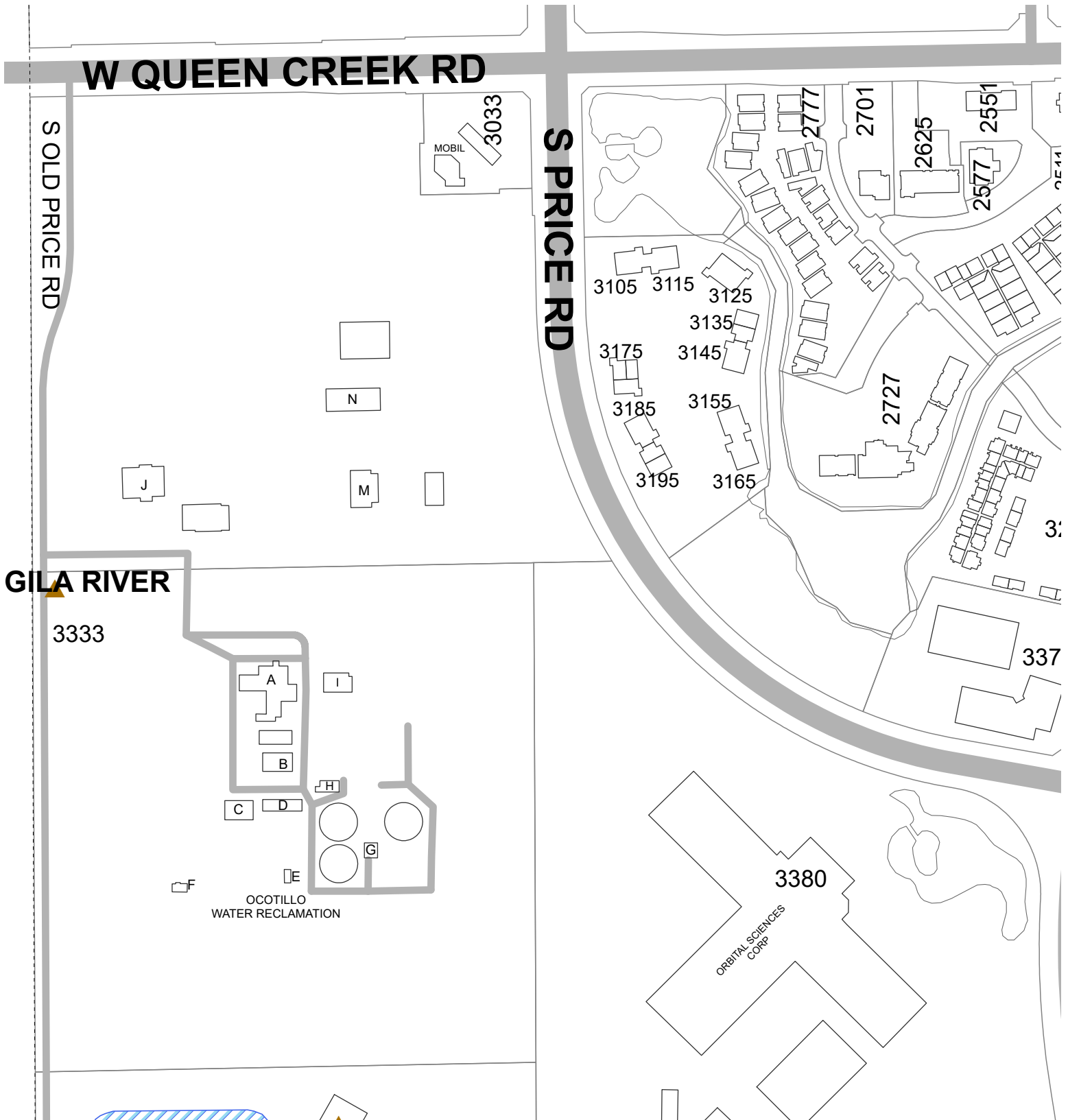
16-62

16-62

Source: City of Chandler Enterprise GIS Map Date: Jan 10, 2024
The City of Chandler makes no warranties, written or implied, regarding the information on this map.



Quarter Section 17-49



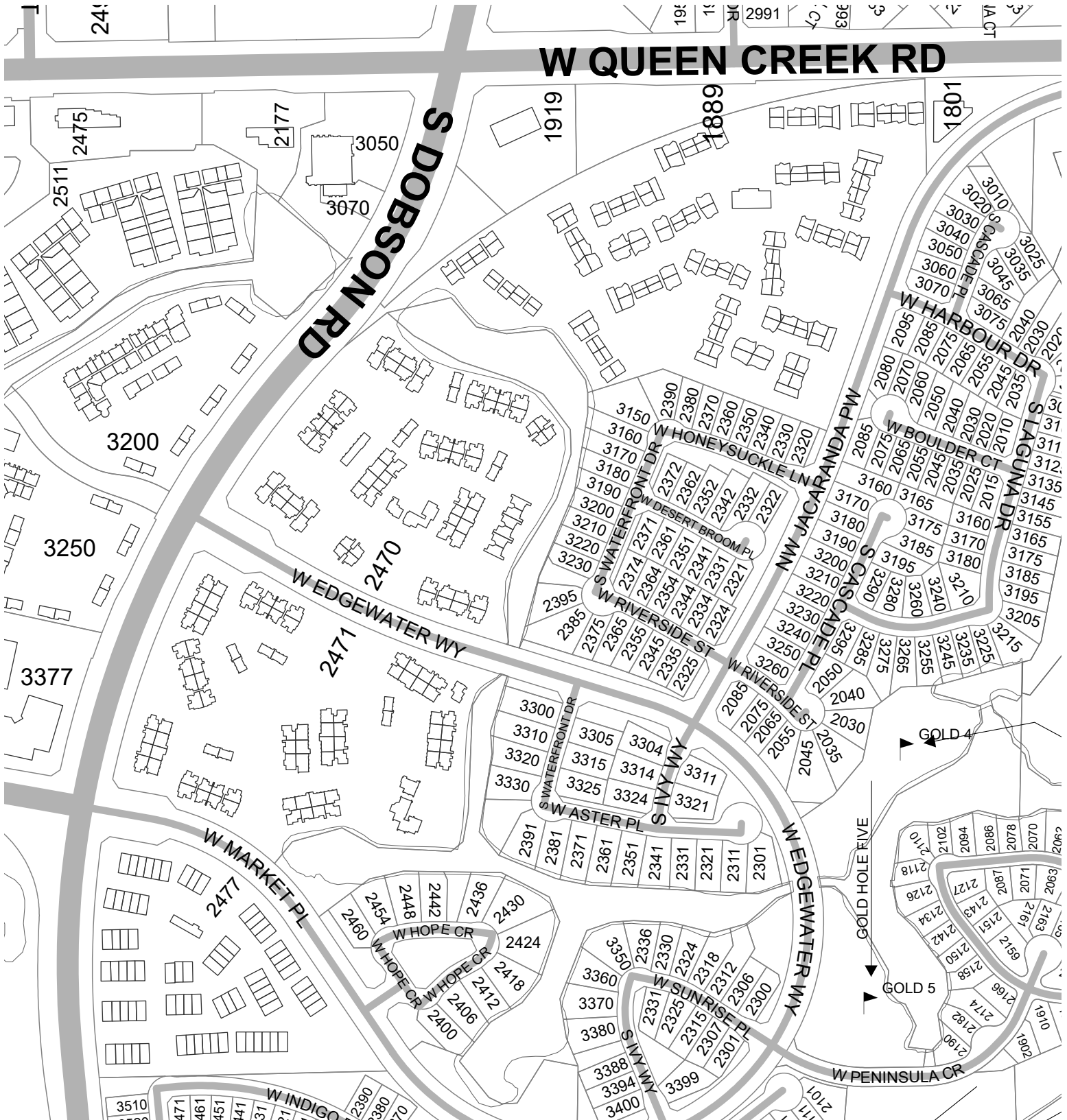
17-49

17-49

CITY OF CHANDLER QUARTER SECTION REFERENCE MAP



Quarter Section 17-50



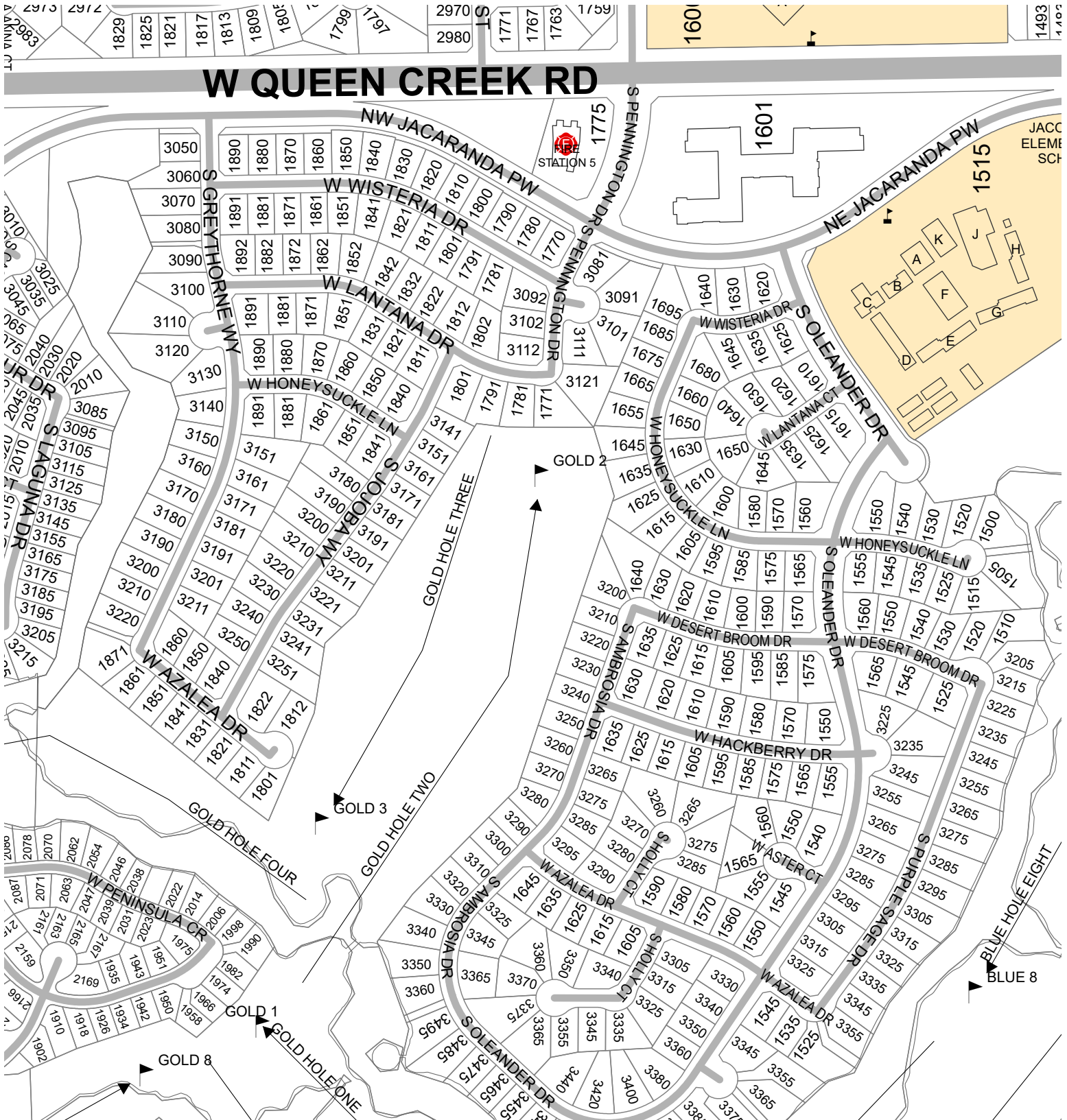
17-50

17-50

CITY OF CHANDLER QUARTER SECTION REFERENCE MAP



Quarter Section 17-51



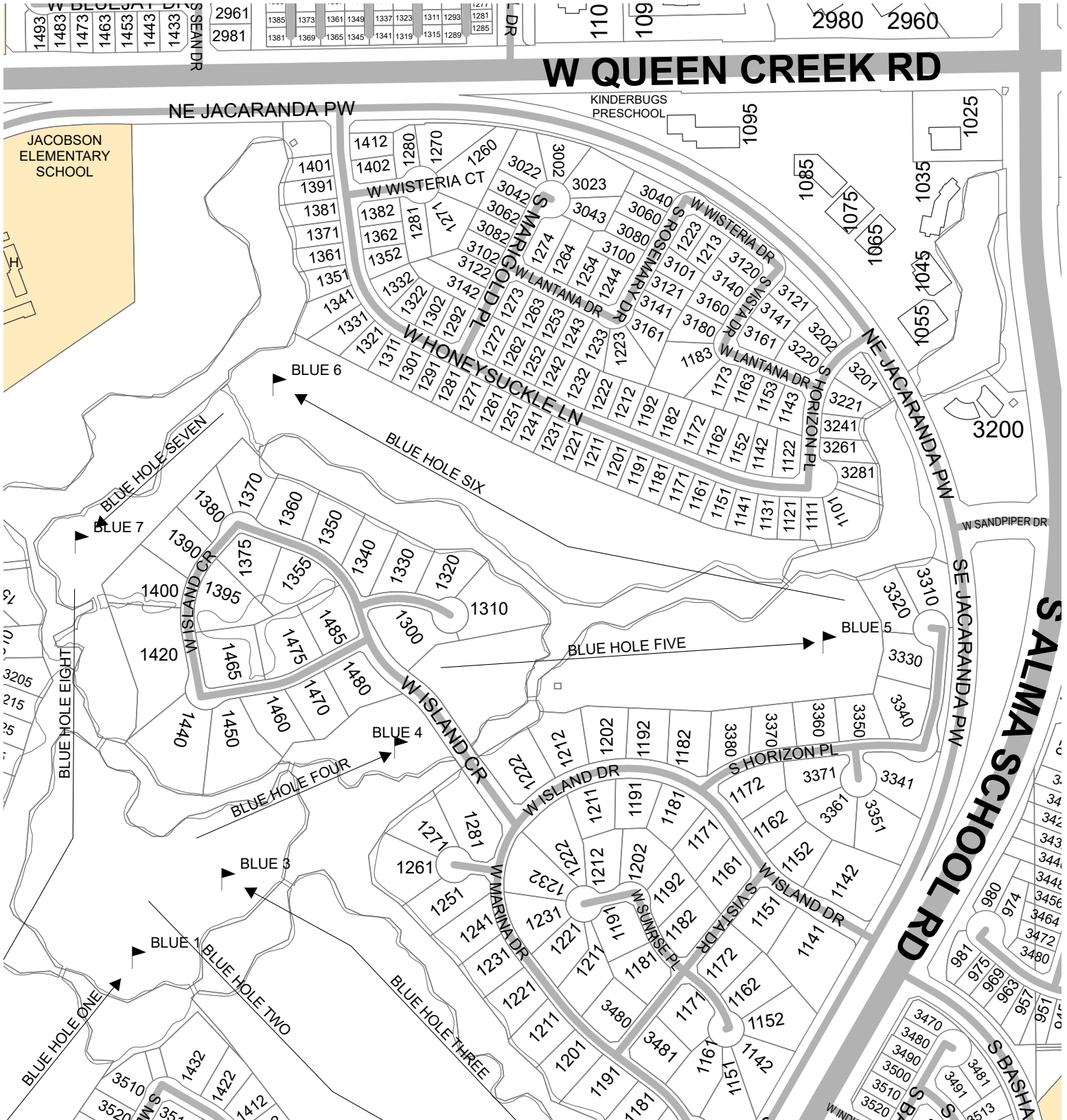
17-51

17-51

CITY OF CHANDLER QUARTER SECTION REFERENCE MAP



Quarter Section 17-52



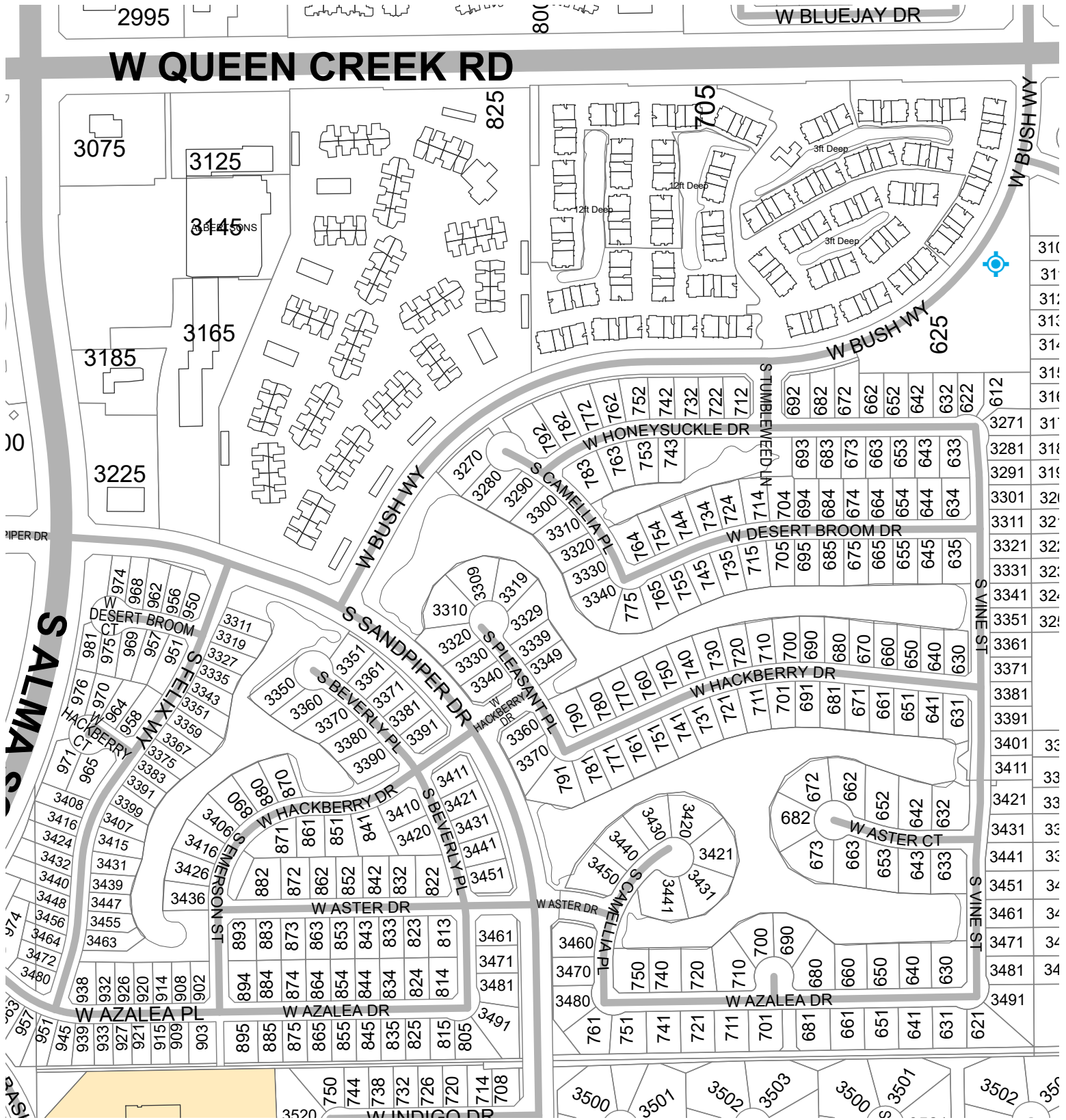
17-52

17-52

CITY OF CHANDLER QUARTER SECTION REFERENCE MAP



Quarter Section 17-53



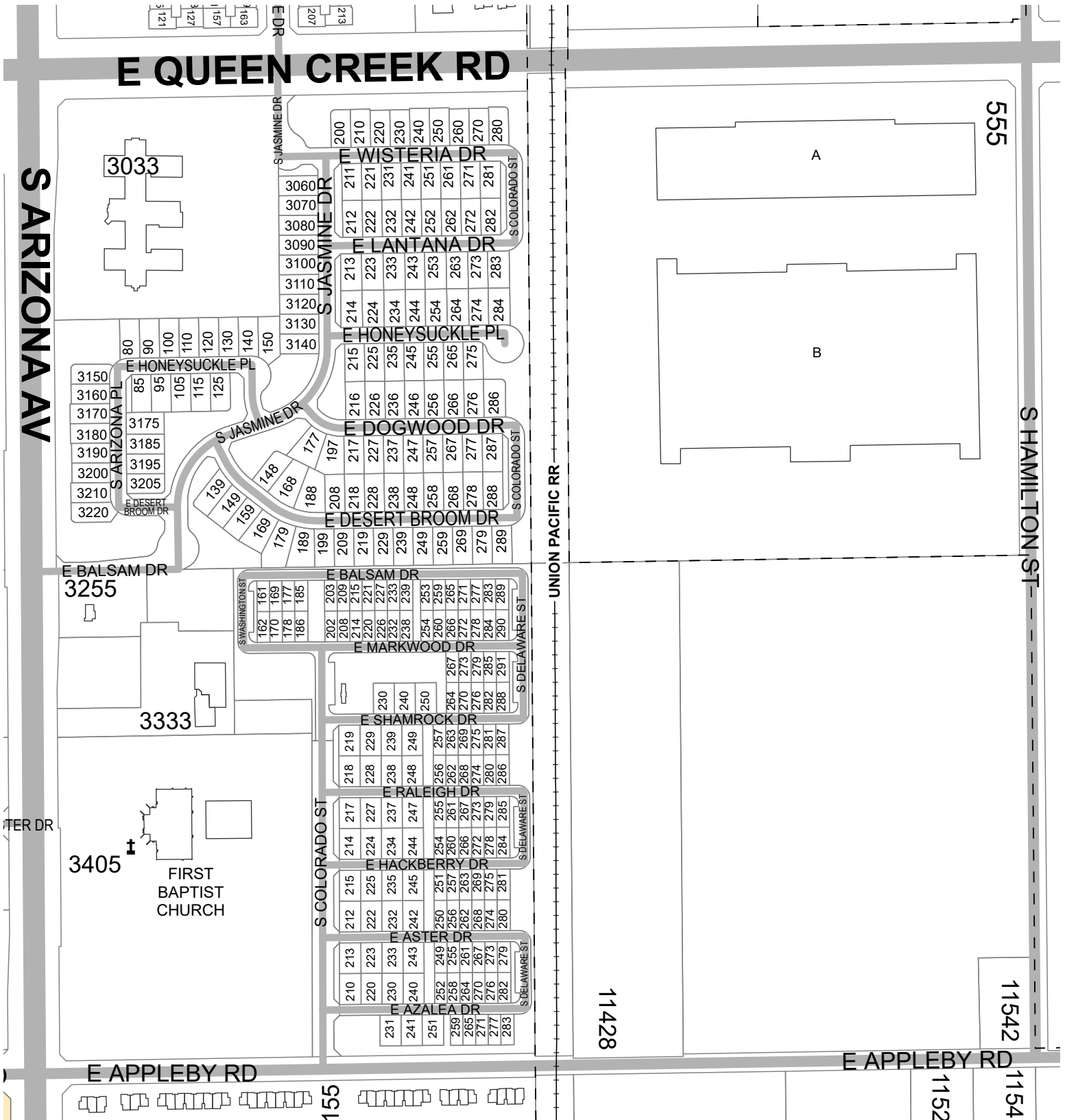
17-53

17-53

CITY OF CHANDLER QUARTER SECTION REFERENCE MAP



Quarter Section 17-55

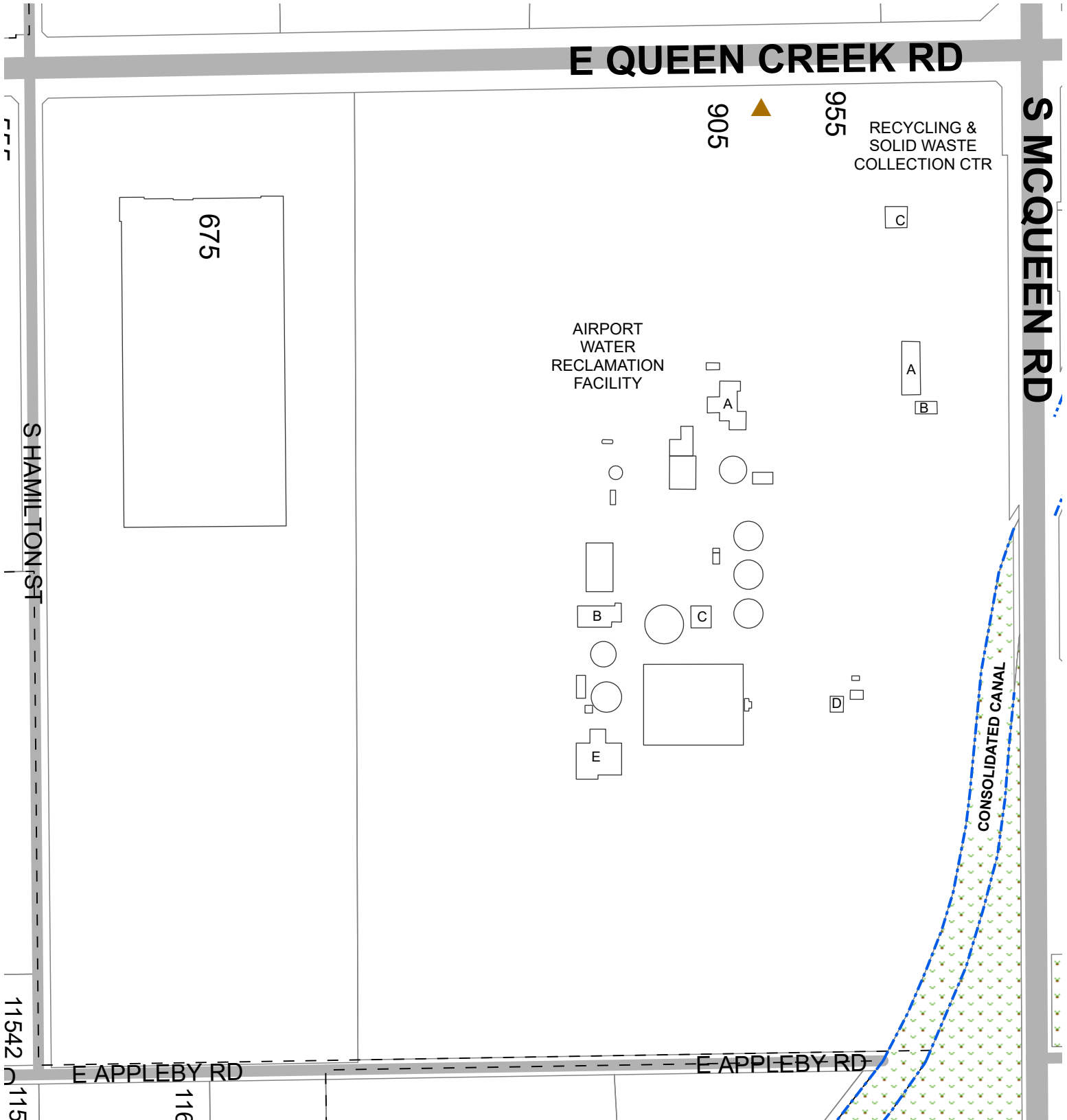


17-55

17-55



Quarter Section 17-56

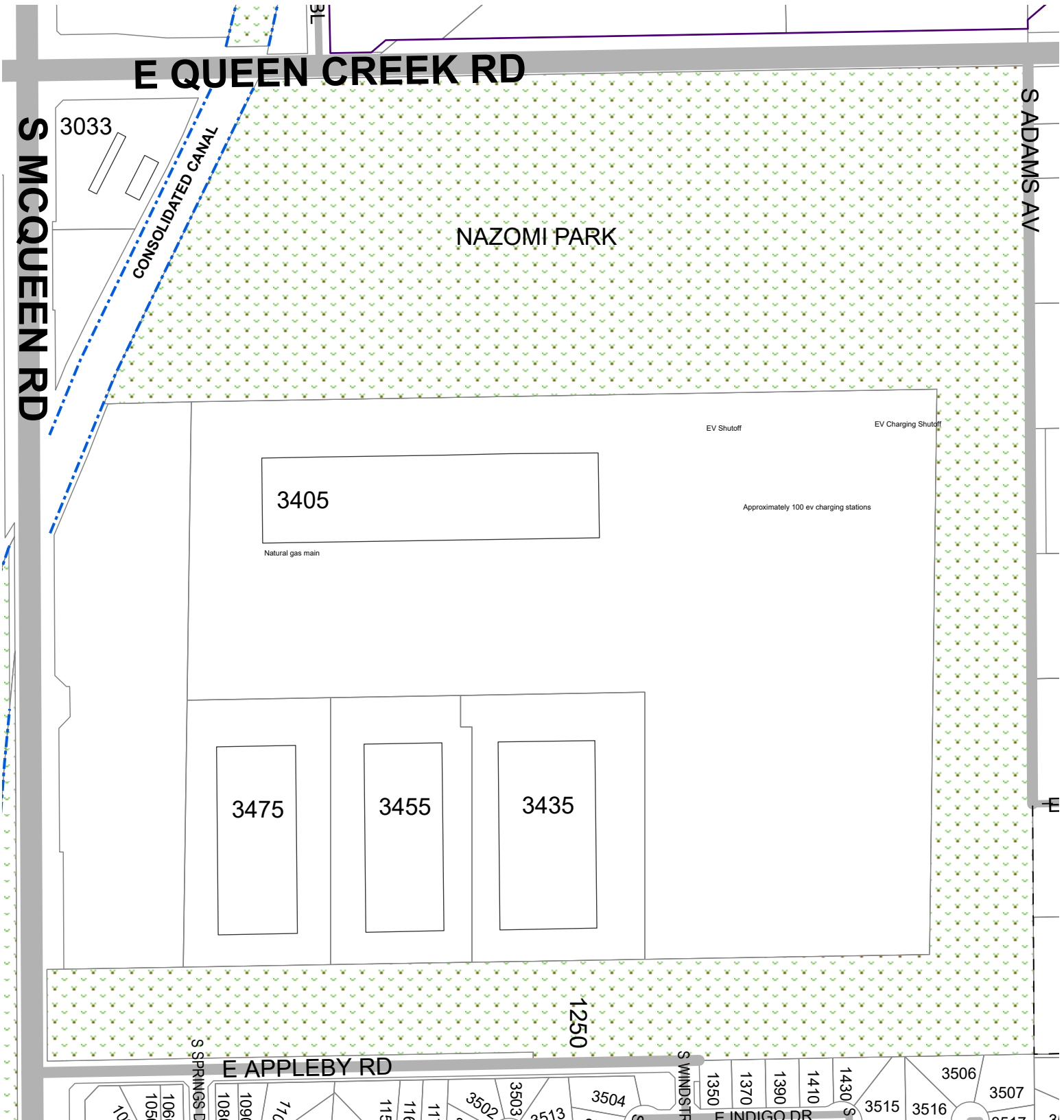


17-56

17-56



Quarter Section 17-57

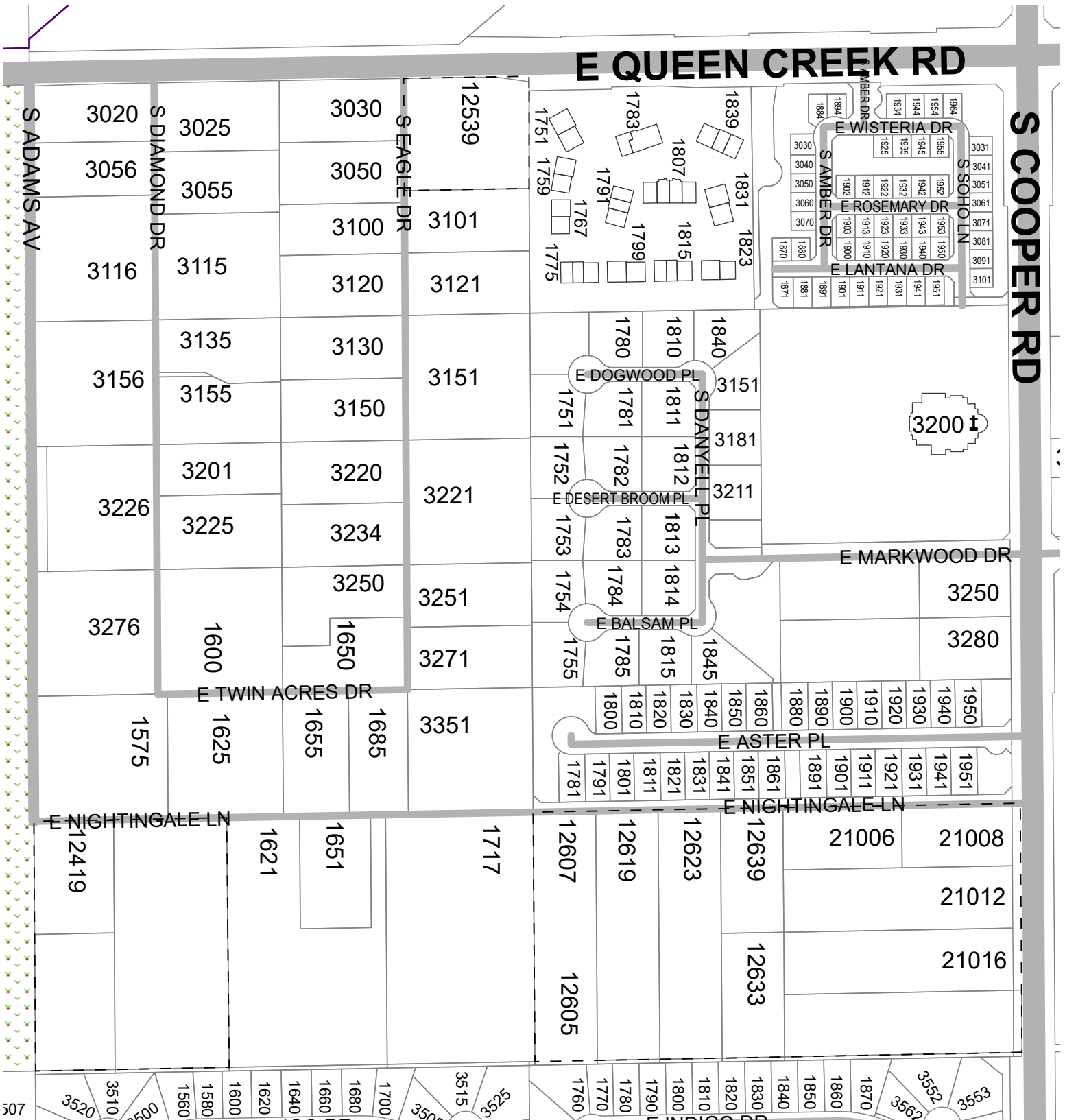


17-57

17-57



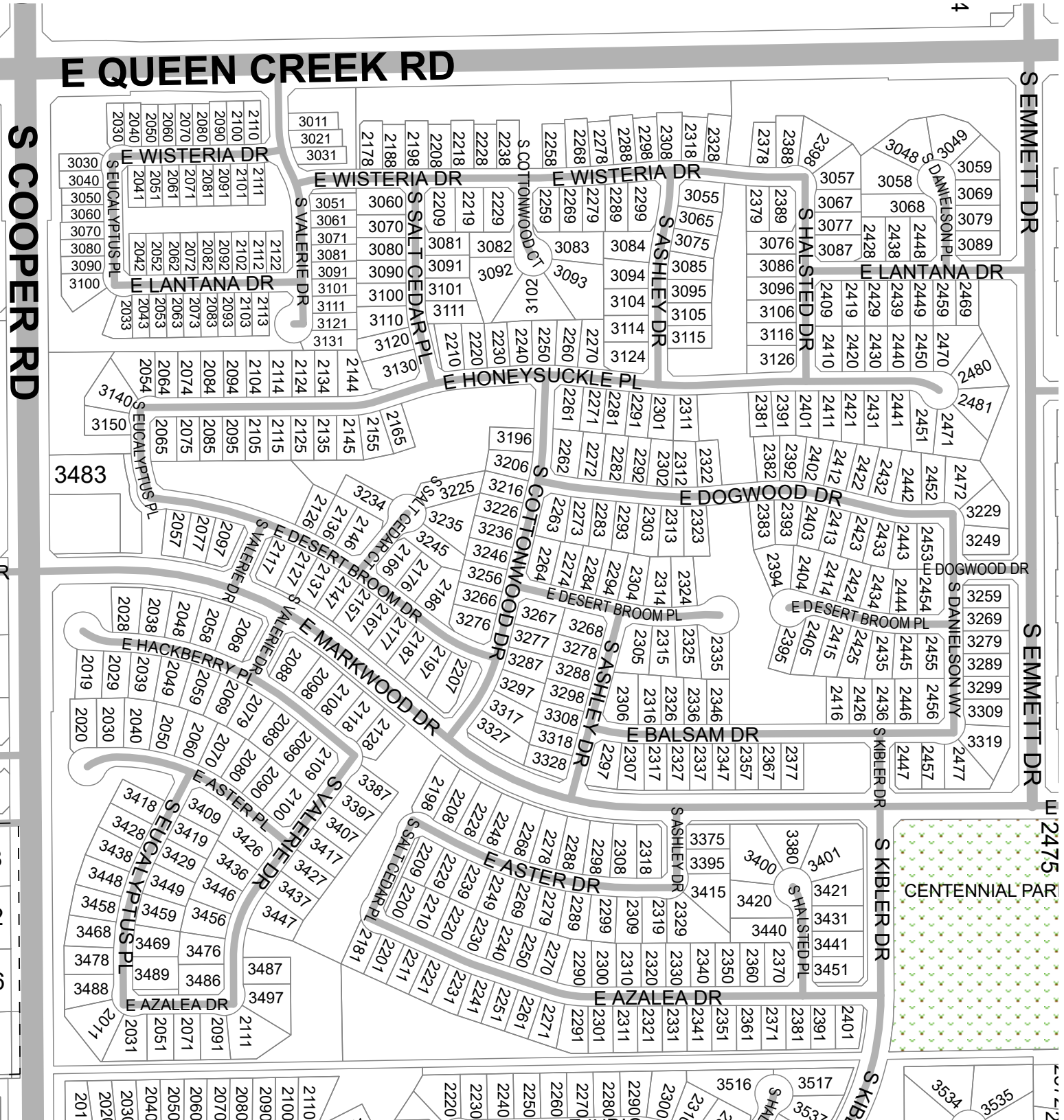
Quarter Section 17-58



CITY OF CHANDLER QUARTER SECTION REFERENCE MAP



Quarter Section 17-59



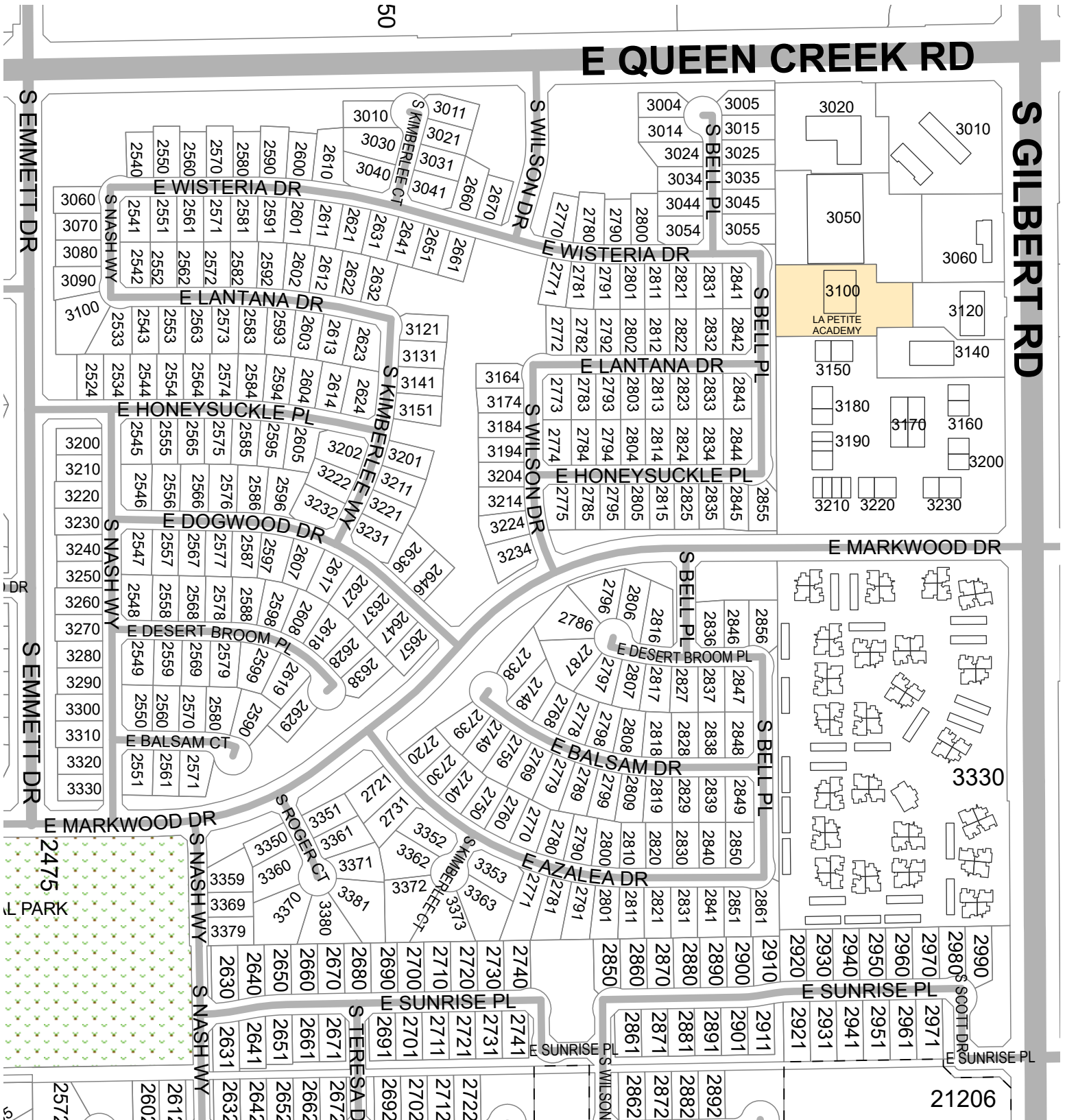
17-59

17-59

CITY OF CHANDLER QUARTER SECTION REFERENCE MAP



Quarter Section 17-60

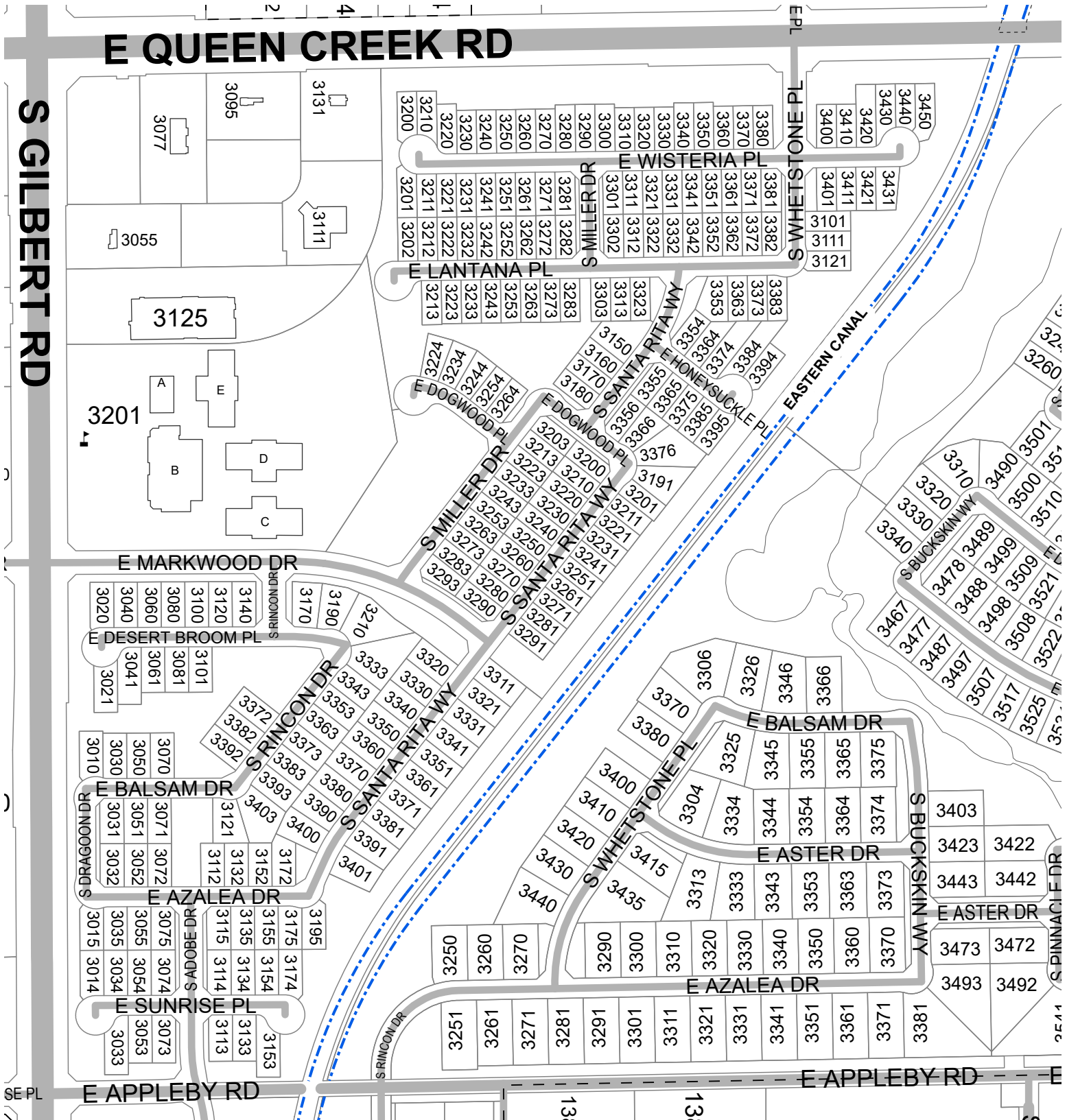


17-60

17-60



Quarter Section 17-61

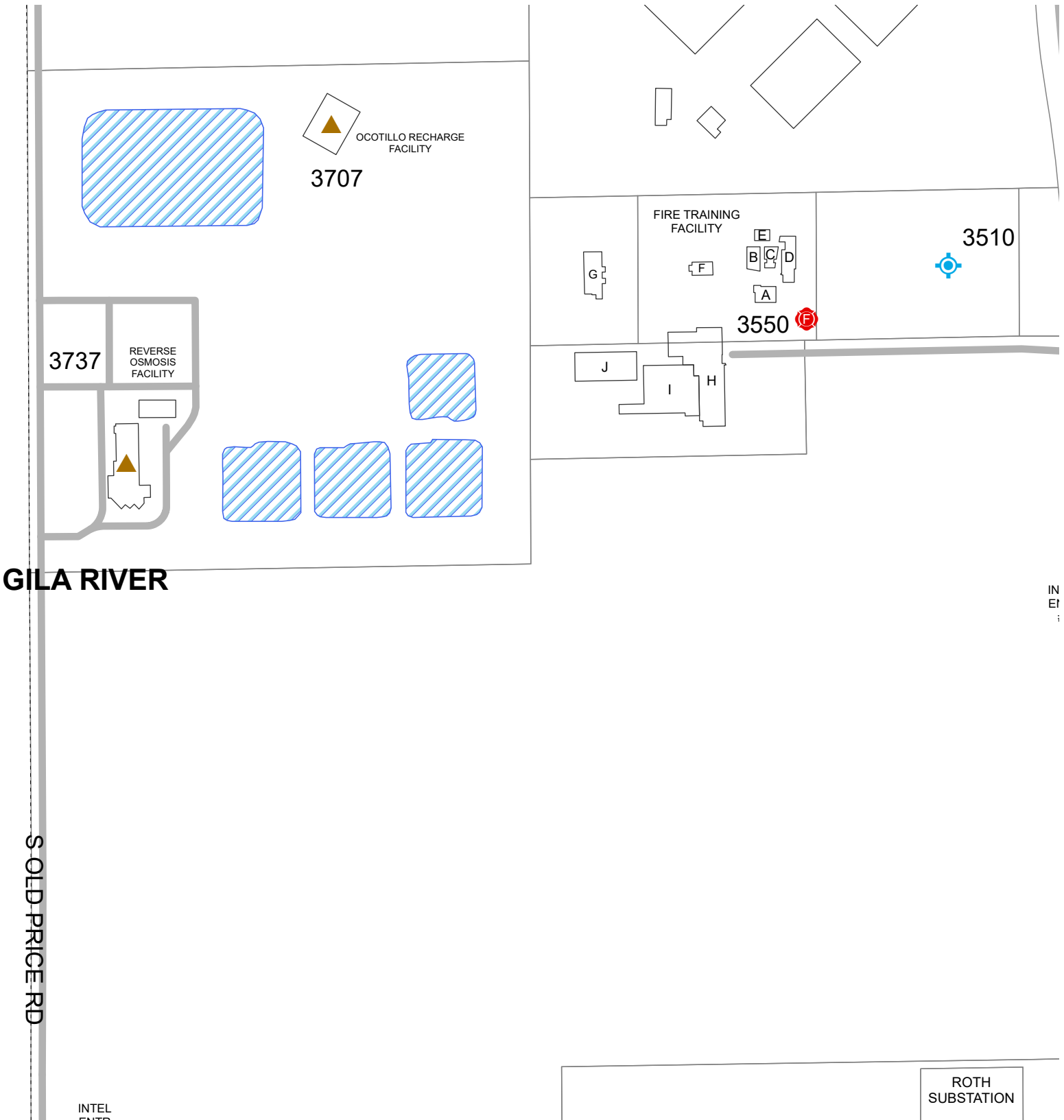


17-61

17-61



Quarter Section 18-49



GILA RIVER

SOLD PRICE RD

IN
ET
;

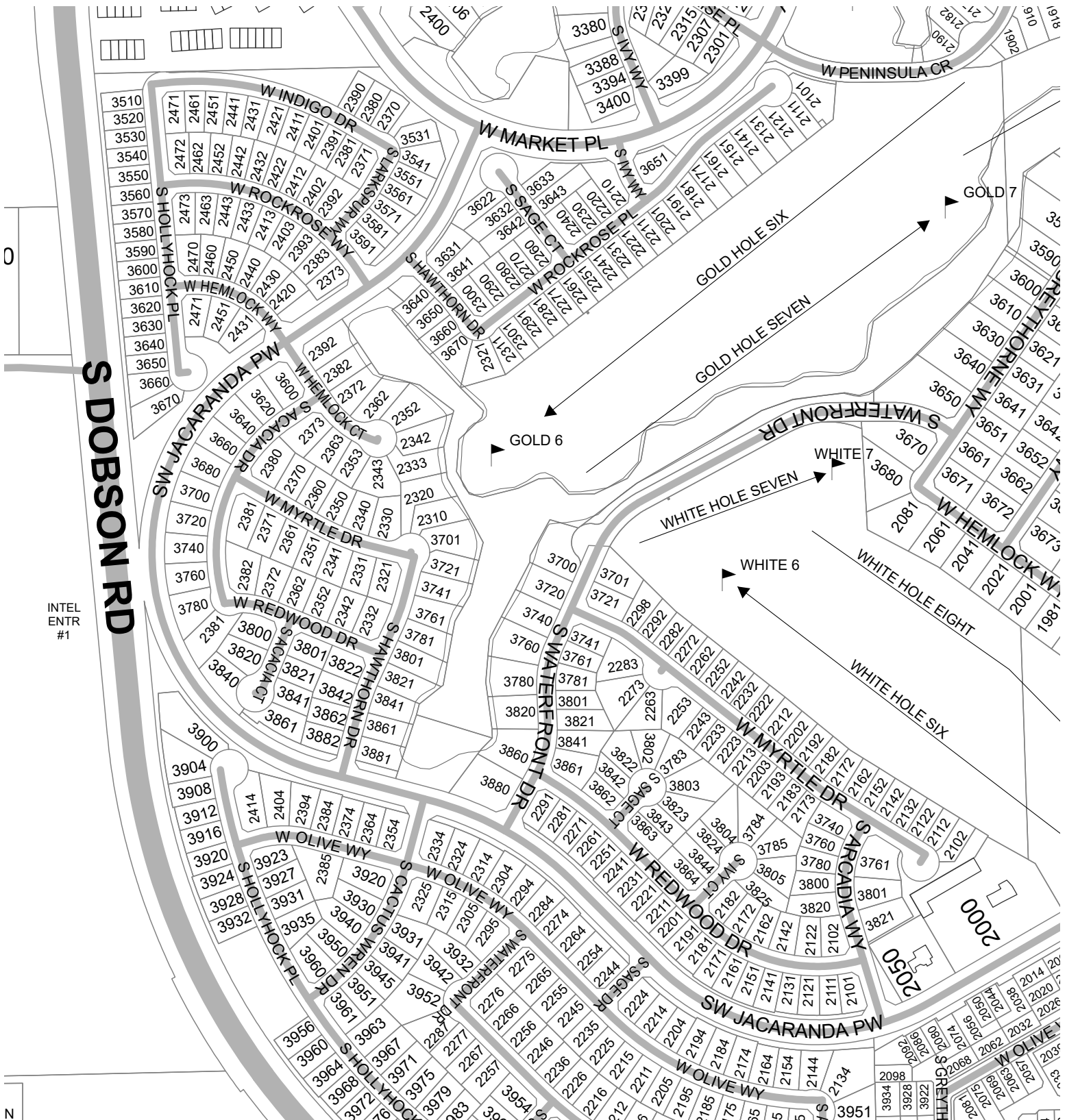
18-49

18-49

CITY OF CHANDLER QUARTER SECTION REFERENCE MAP



Quarter Section 18-50



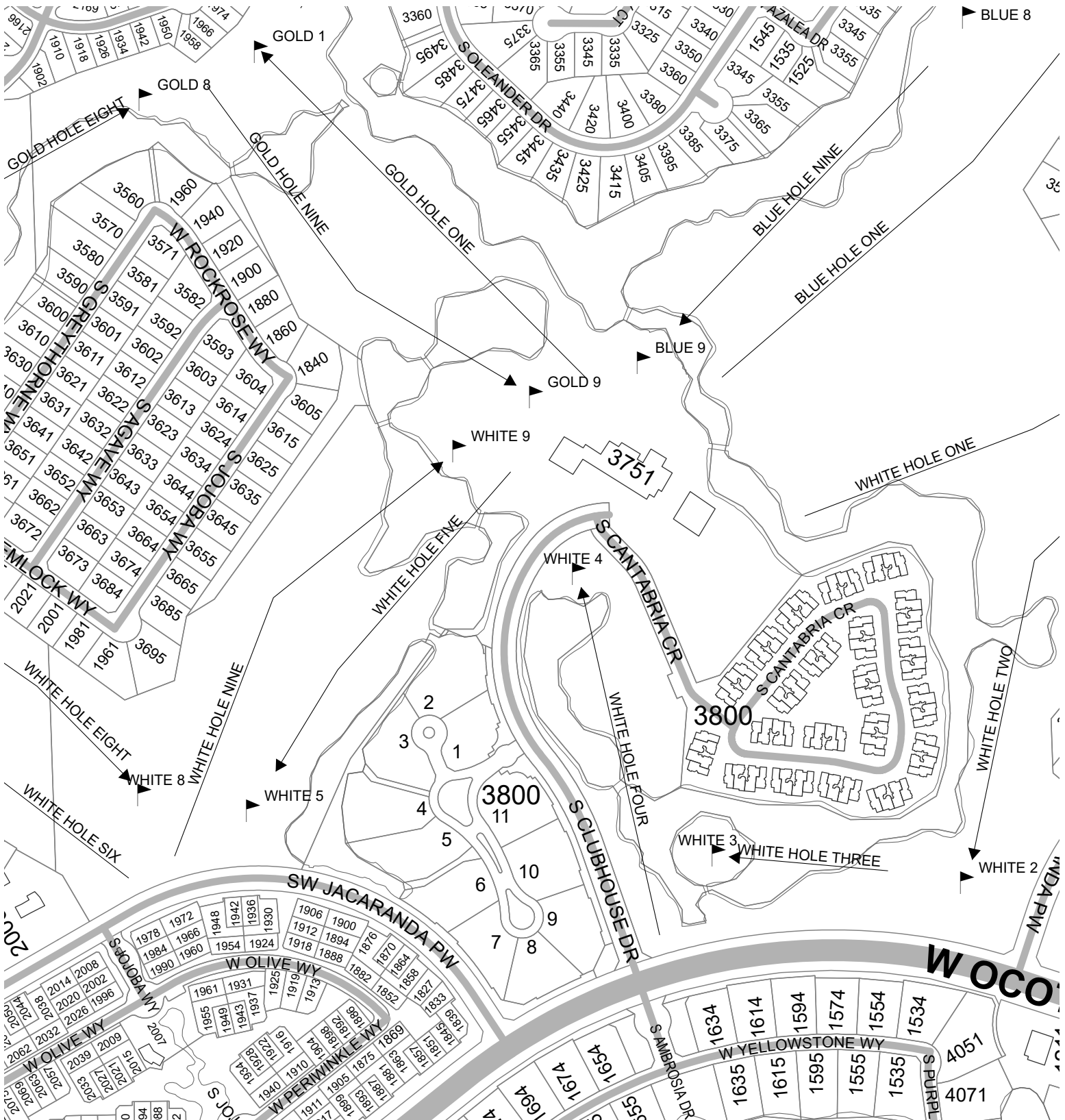
18-50

18-50

CITY OF CHANDLER QUARTER SECTION REFERENCE MAP



Quarter Section 18-51



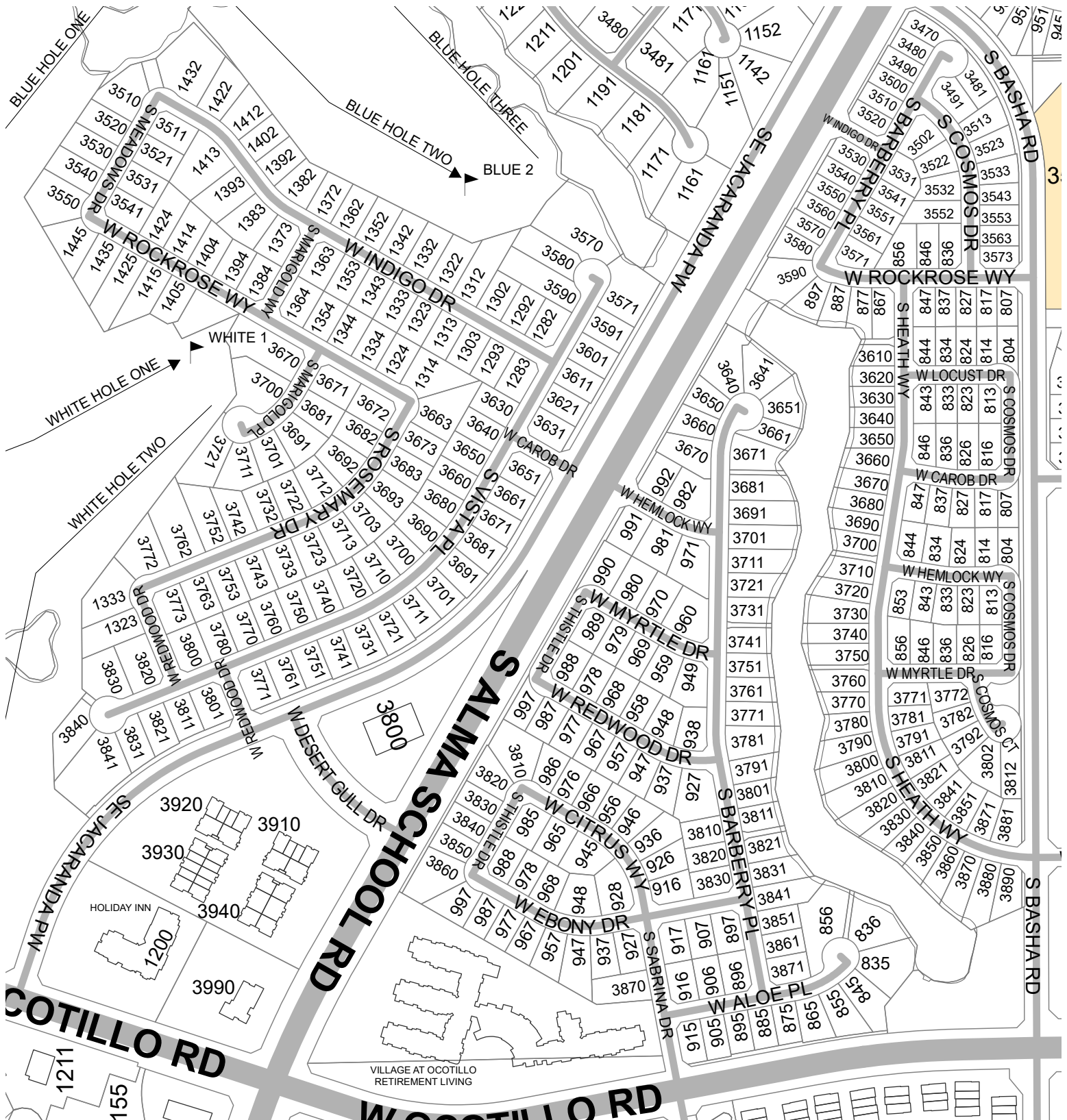
18-51

18-51

CITY OF CHANDLER QUARTER SECTION REFERENCE MAP



Quarter Section 18-52



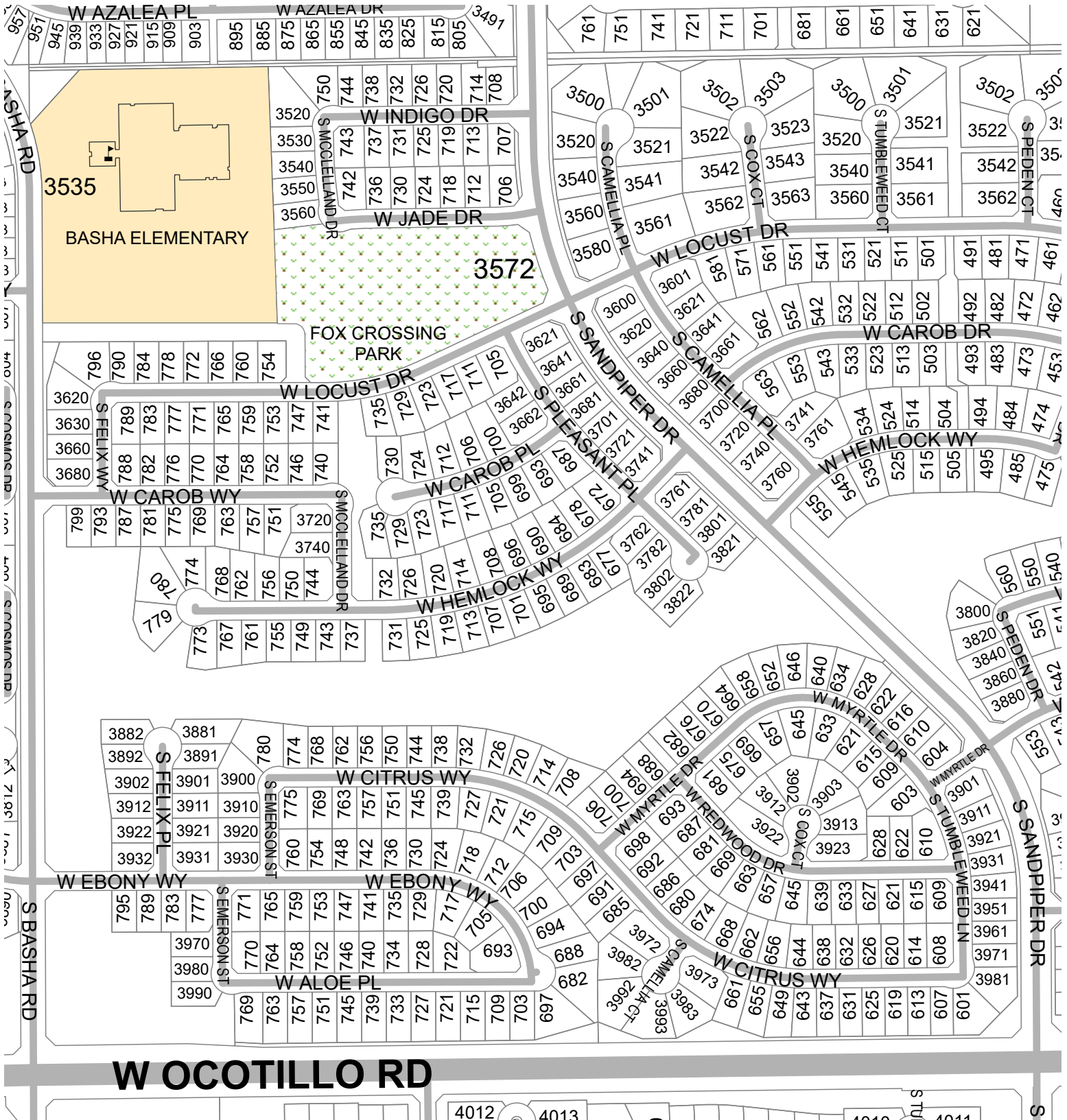
18-52

18-52

CITY OF CHANDLER QUARTER SECTION REFERENCE MAP



Quarter Section 18-53

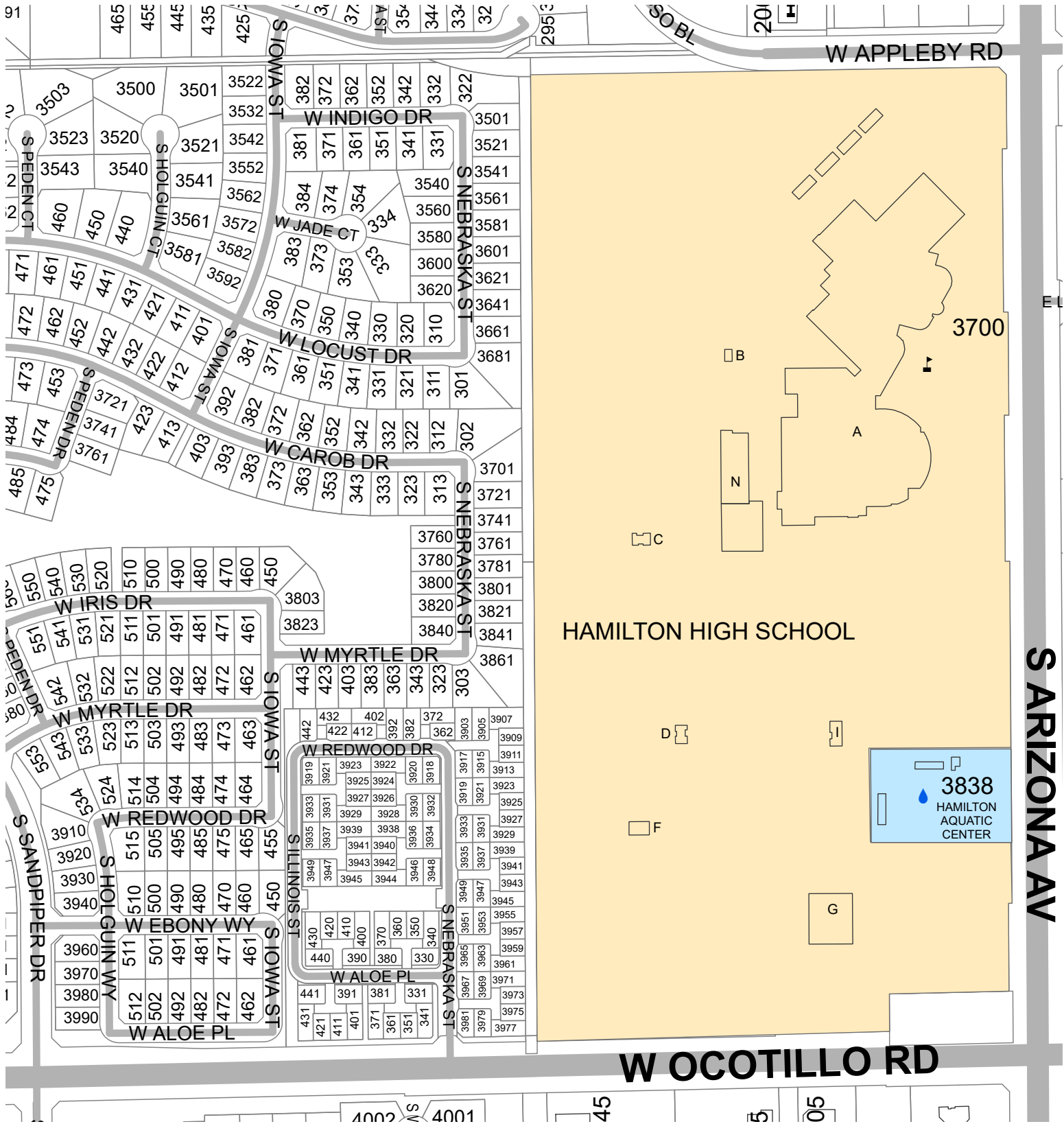


18-53

18-53



Quarter Section 18-54




18-54

18-54



Quarter Section 18-55



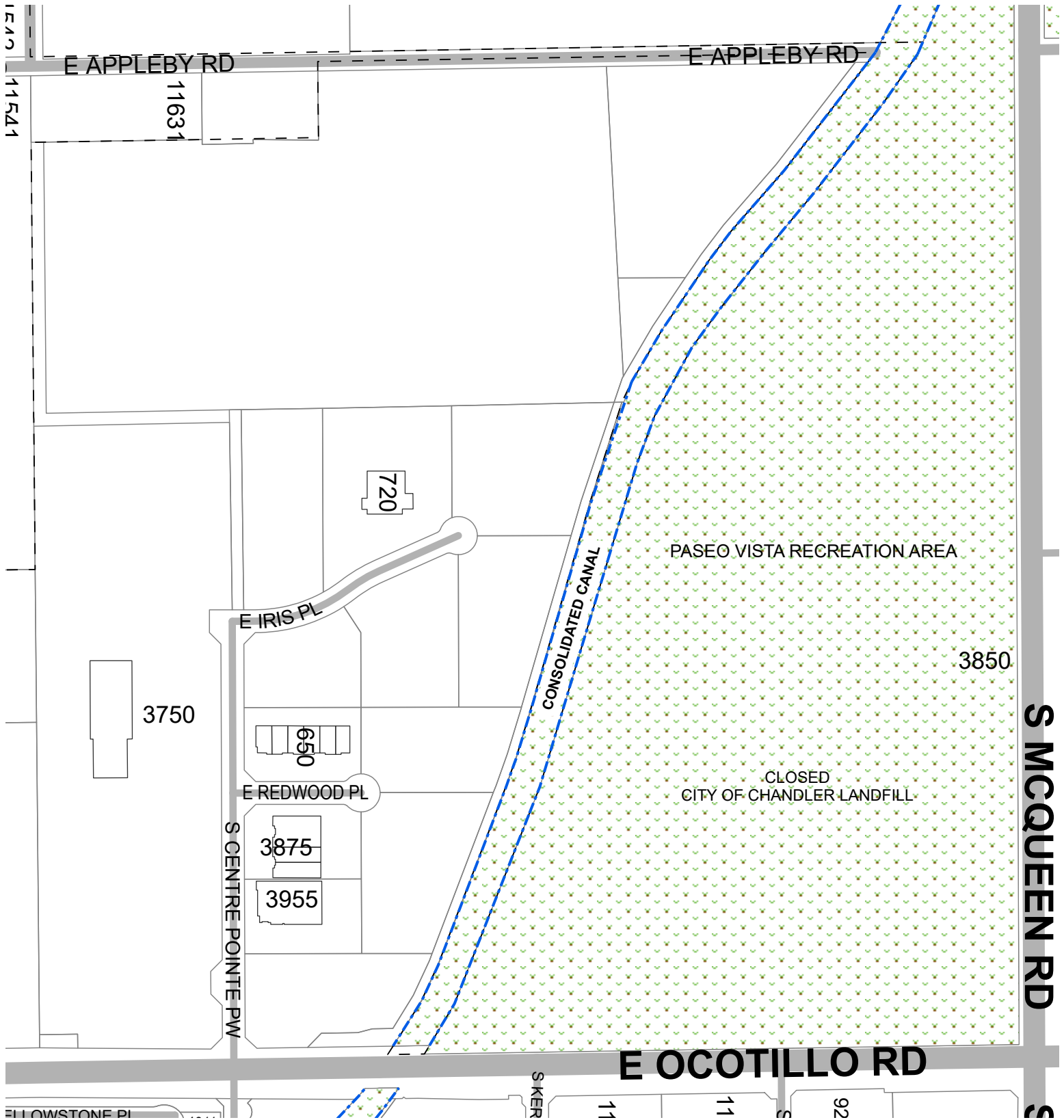
18-55

18-55

CITY OF CHANDLER QUARTER SECTION REFERENCE MAP



Quarter Section 18-56



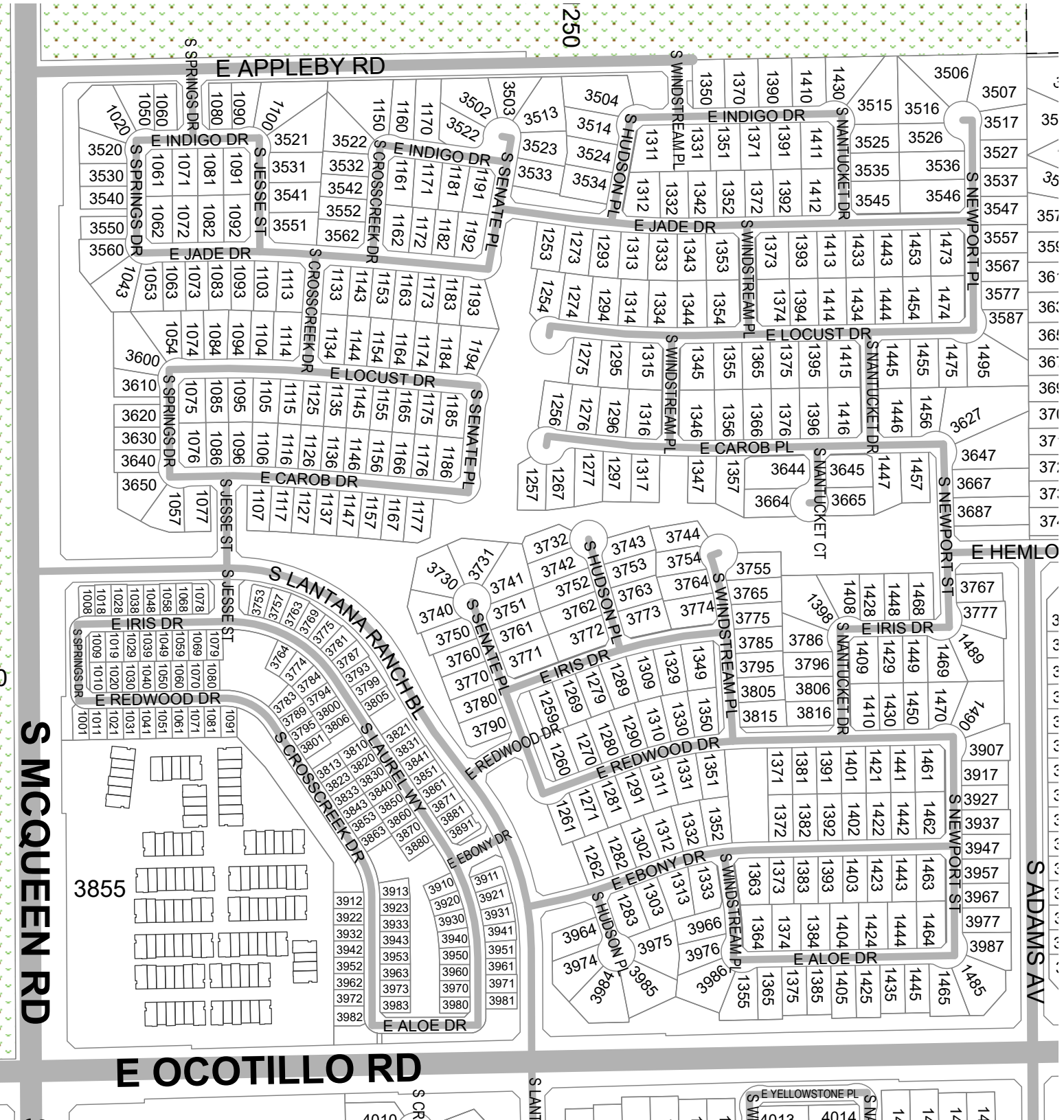
18-56

18-56

CITY OF CHANDLER QUARTER SECTION REFERENCE MAP



Quarter Section 18-57



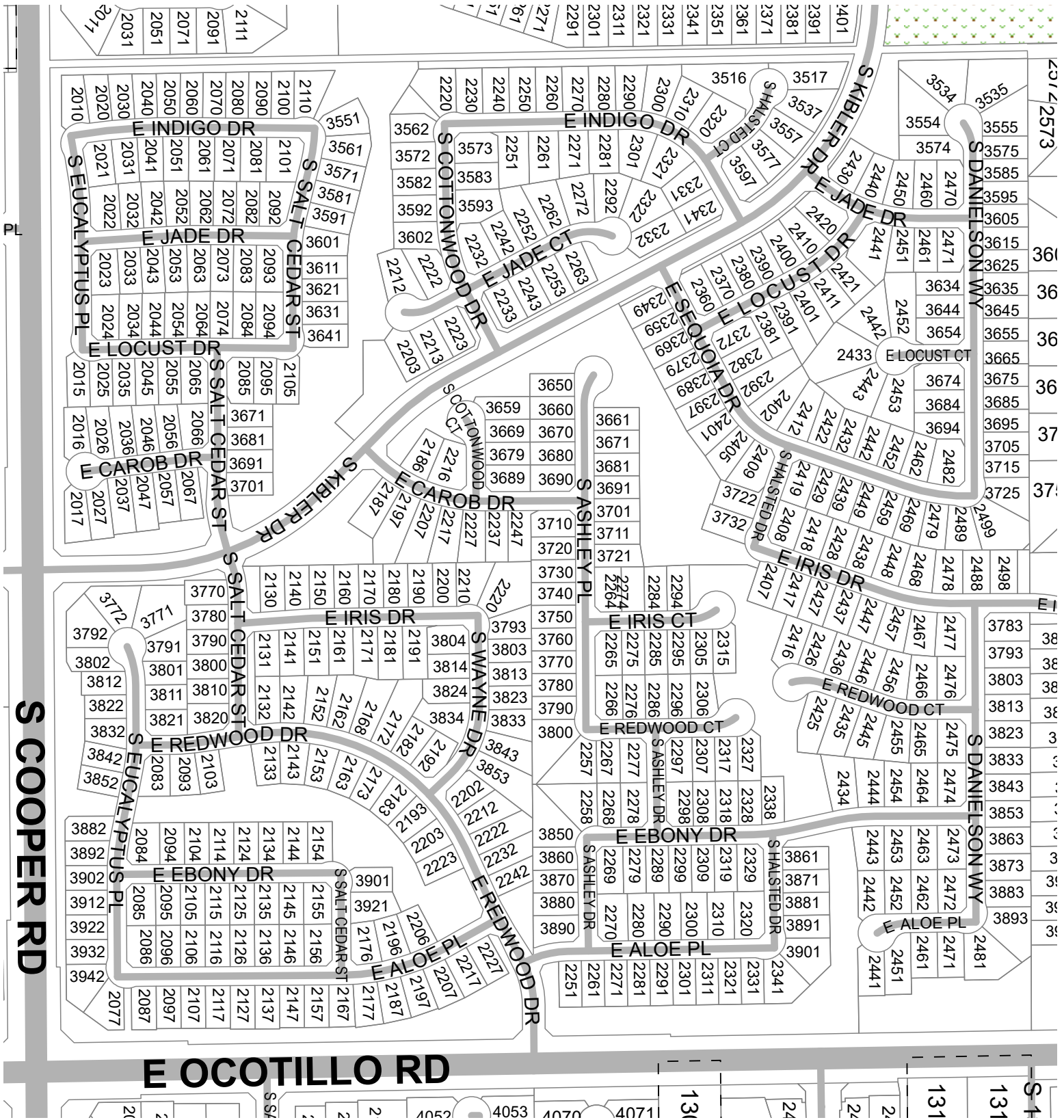
18-57

18-57

CITY OF CHANDLER QUARTER SECTION REFERENCE MAP



Quarter Section 18-59



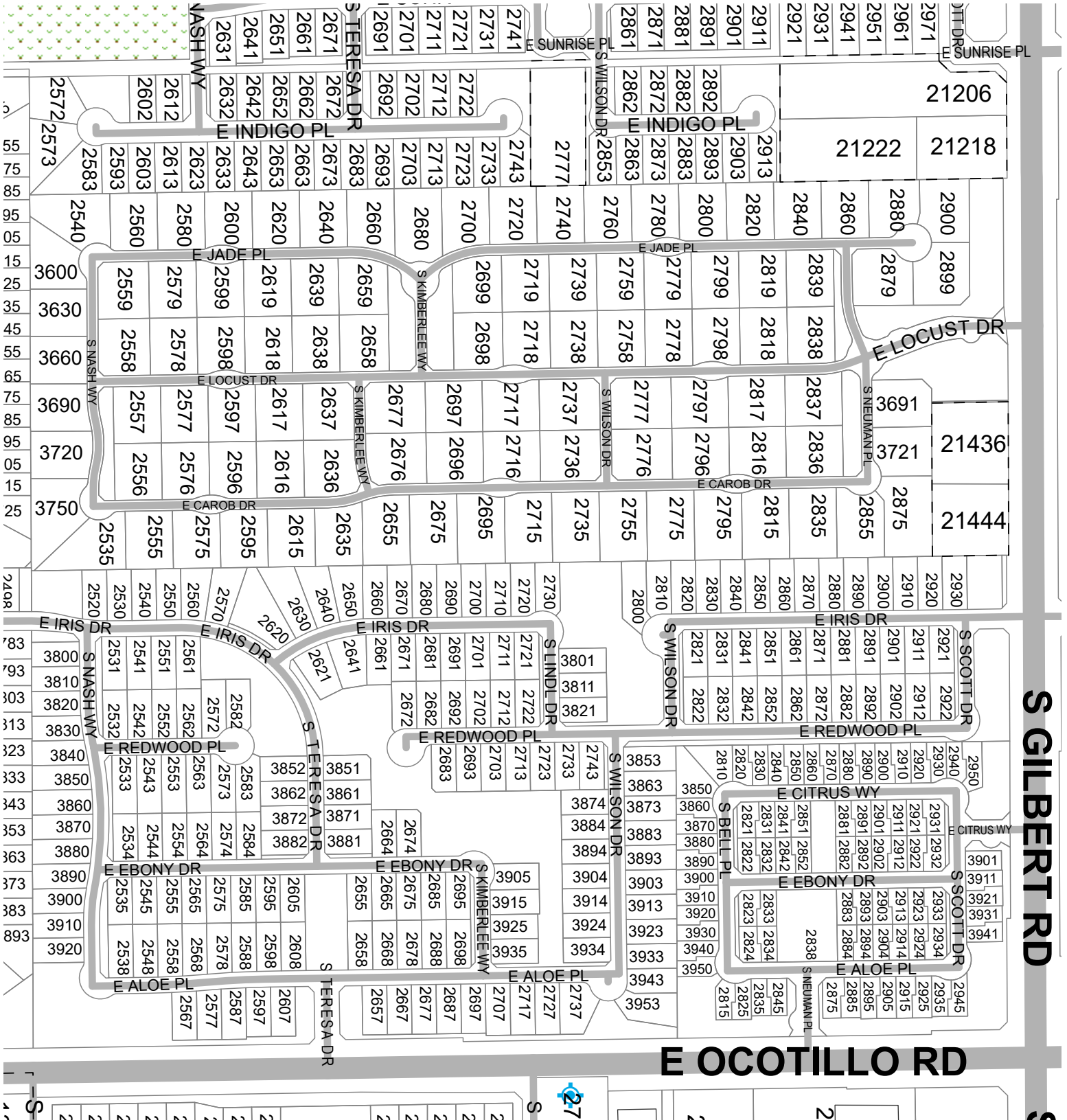
18-59

18-59

CITY OF CHANDLER QUARTER SECTION REFERENCE MAP



Quarter Section 18-60



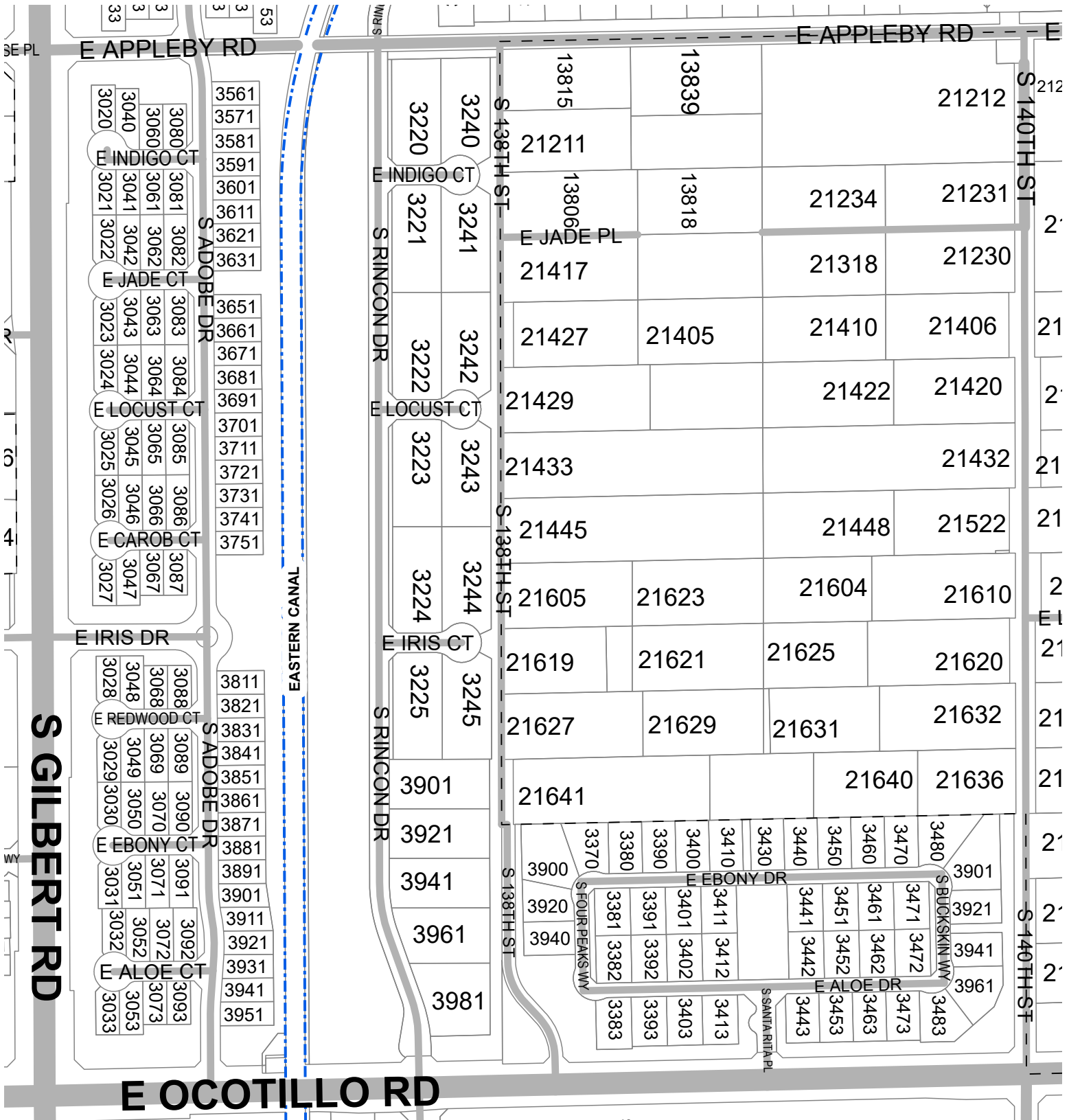
18-60

18-60

CITY OF CHANDLER QUARTER SECTION REFERENCE MAP



Quarter Section 18-61



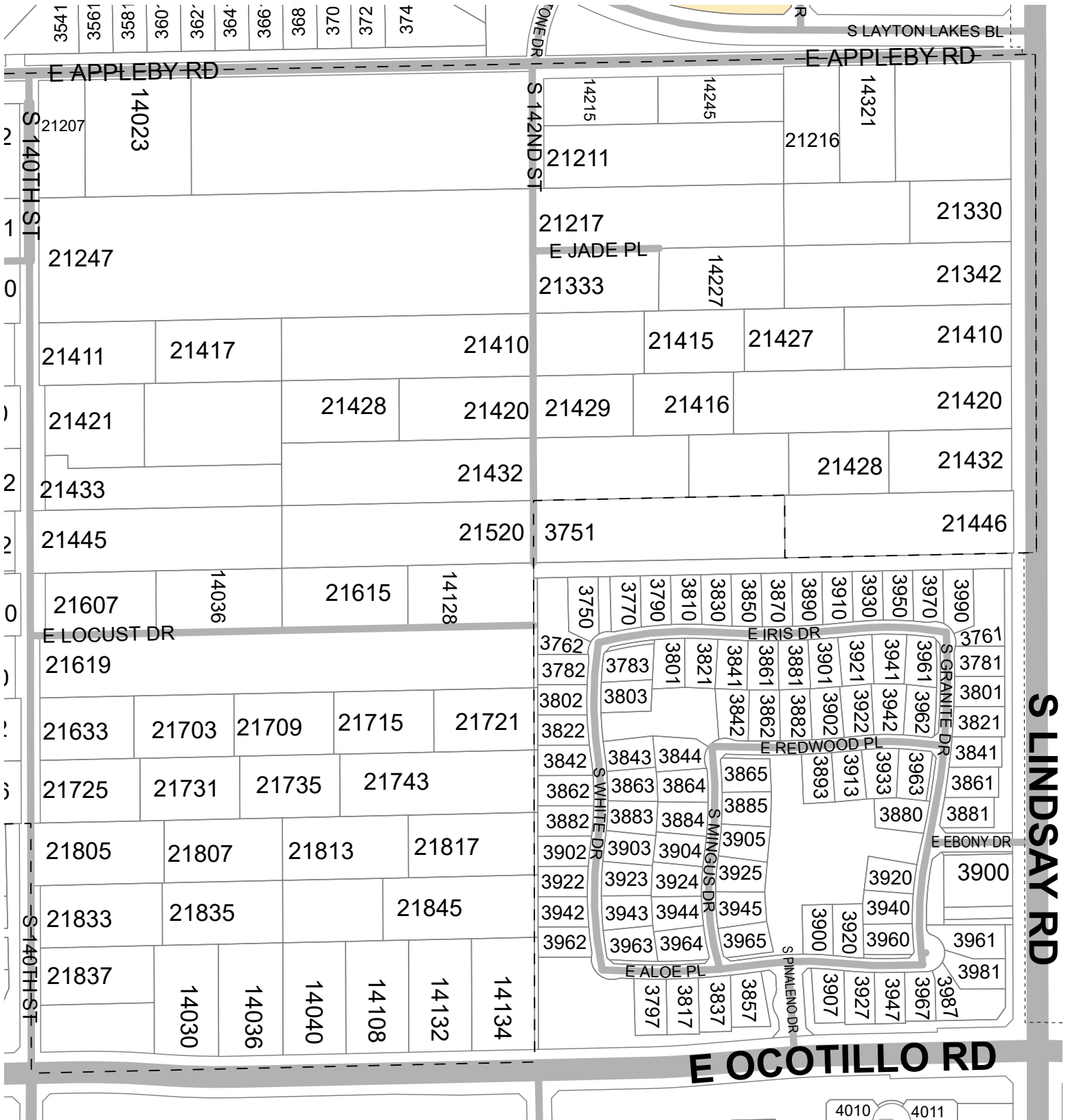
18-61

18-61

CITY OF CHANDLER QUARTER SECTION REFERENCE MAP



Quarter Section 18-62



18-62

18-62



Quarter Section 19-49



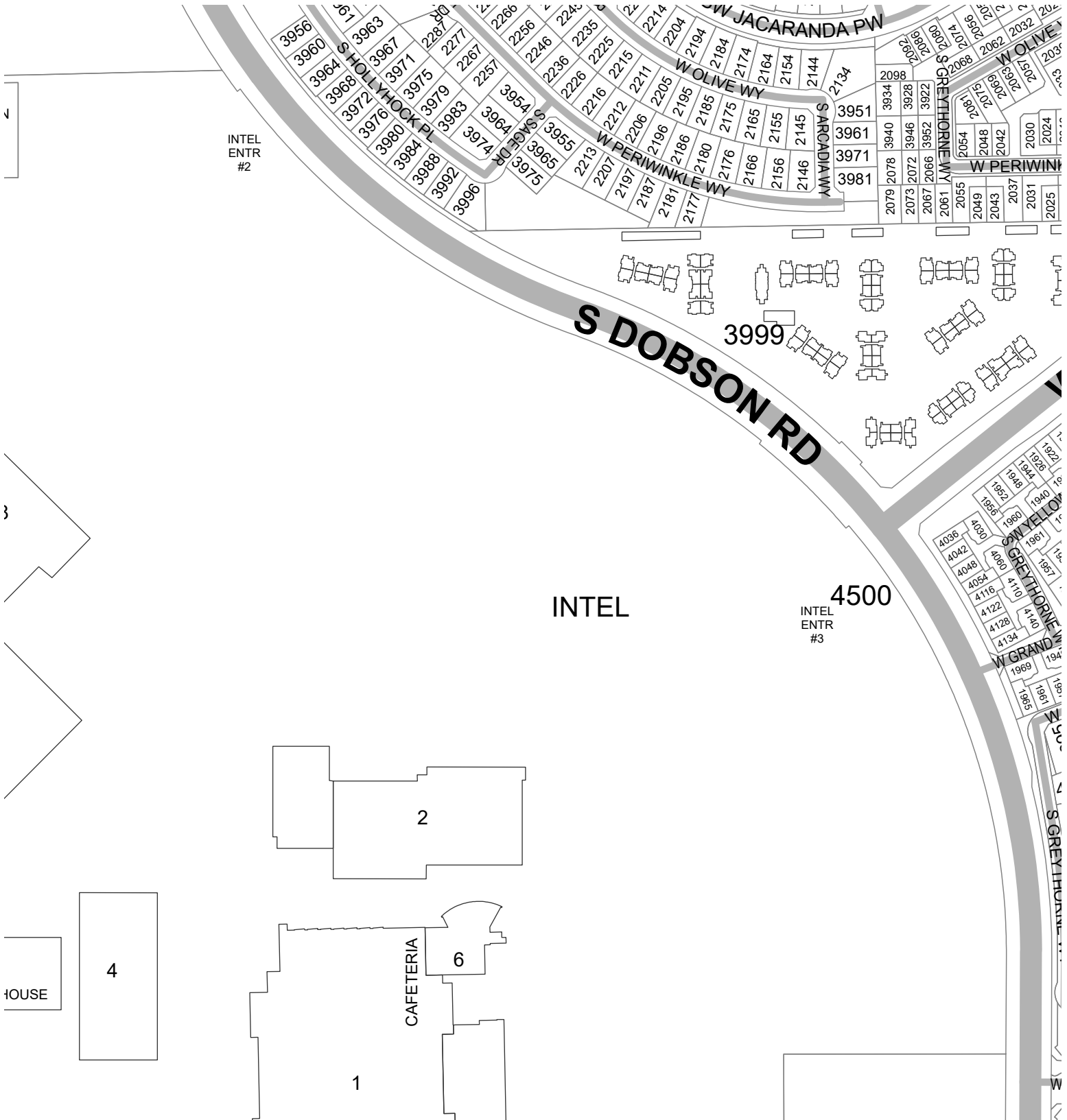
19-49

19-49

CITY OF CHANDLER QUARTER SECTION REFERENCE MAP



Quarter Section 19-50

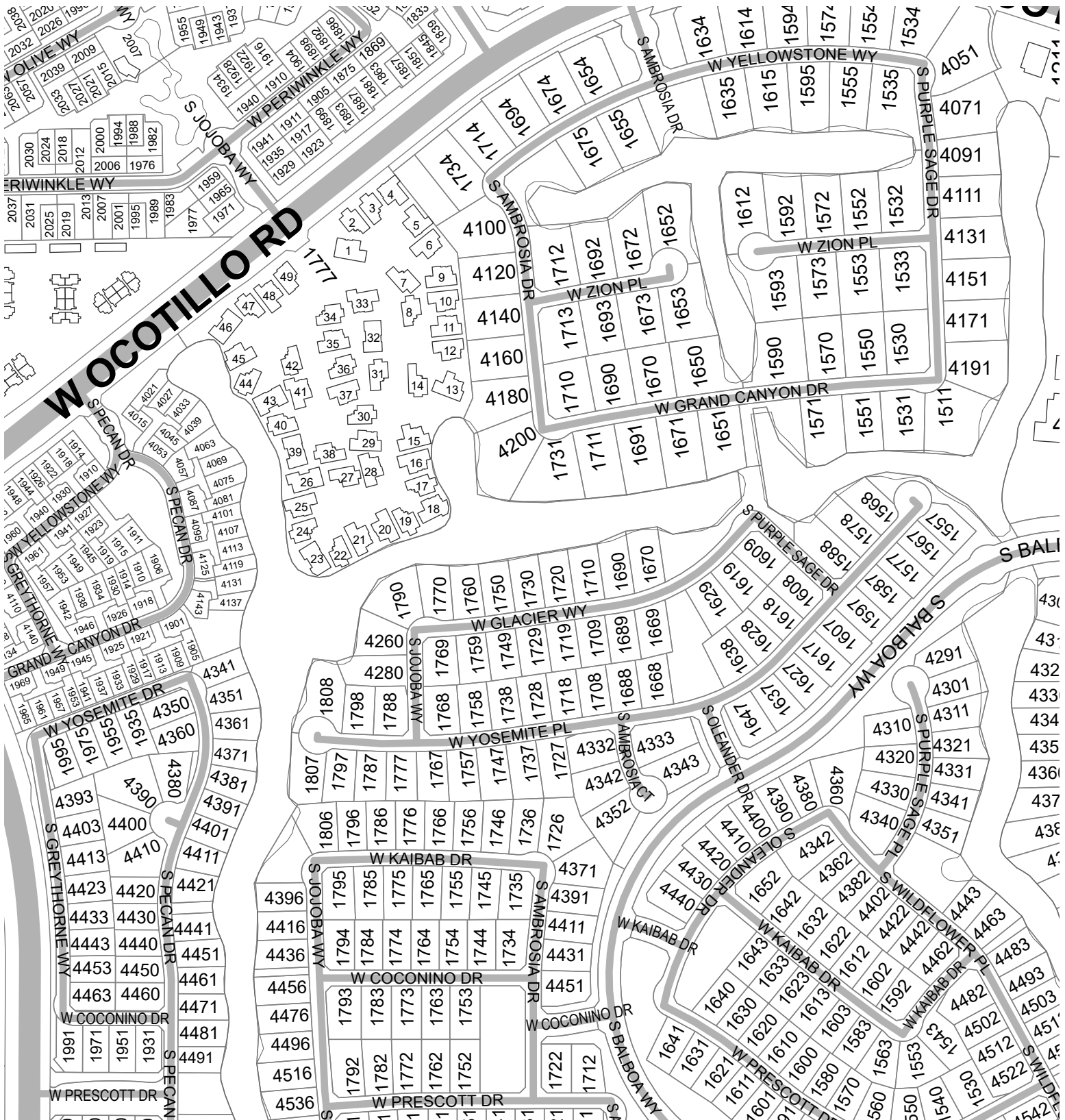


19-50

19-50



Quarter Section 19-51

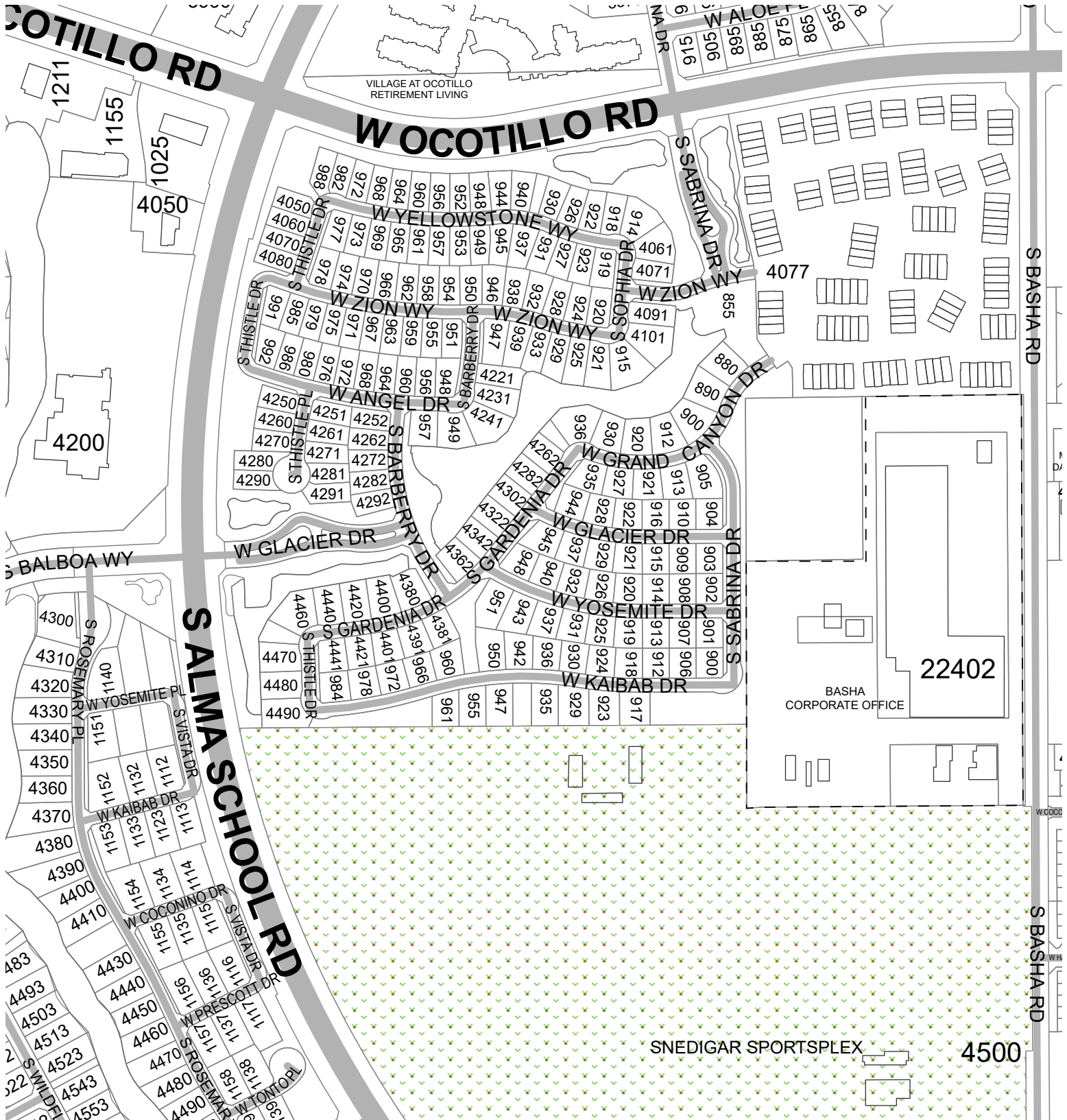


19-51

19-51



Quarter Section 19-52



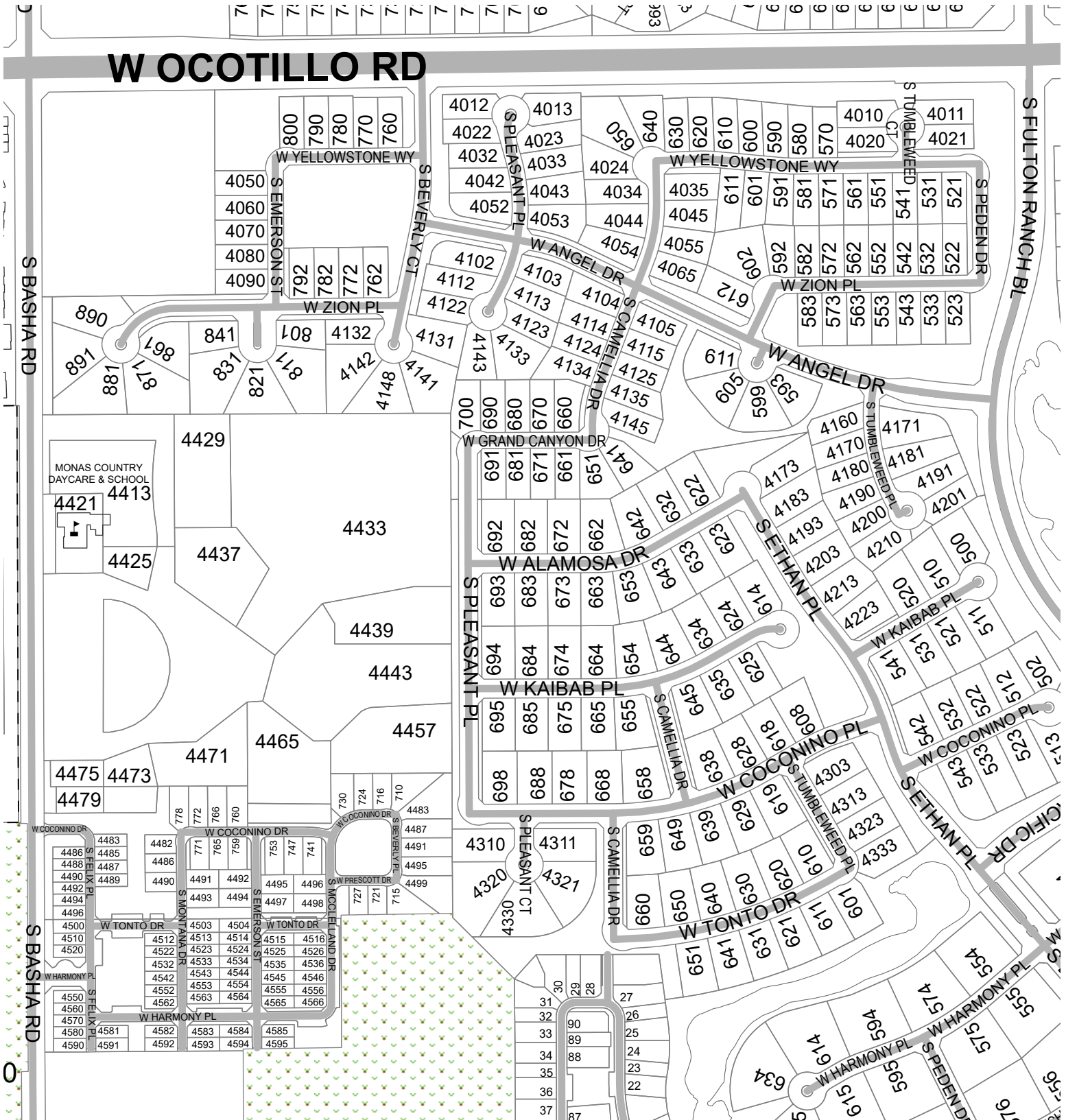
19-52

19-52

CITY OF CHANDLER QUARTER SECTION REFERENCE MAP



Quarter Section 19-53



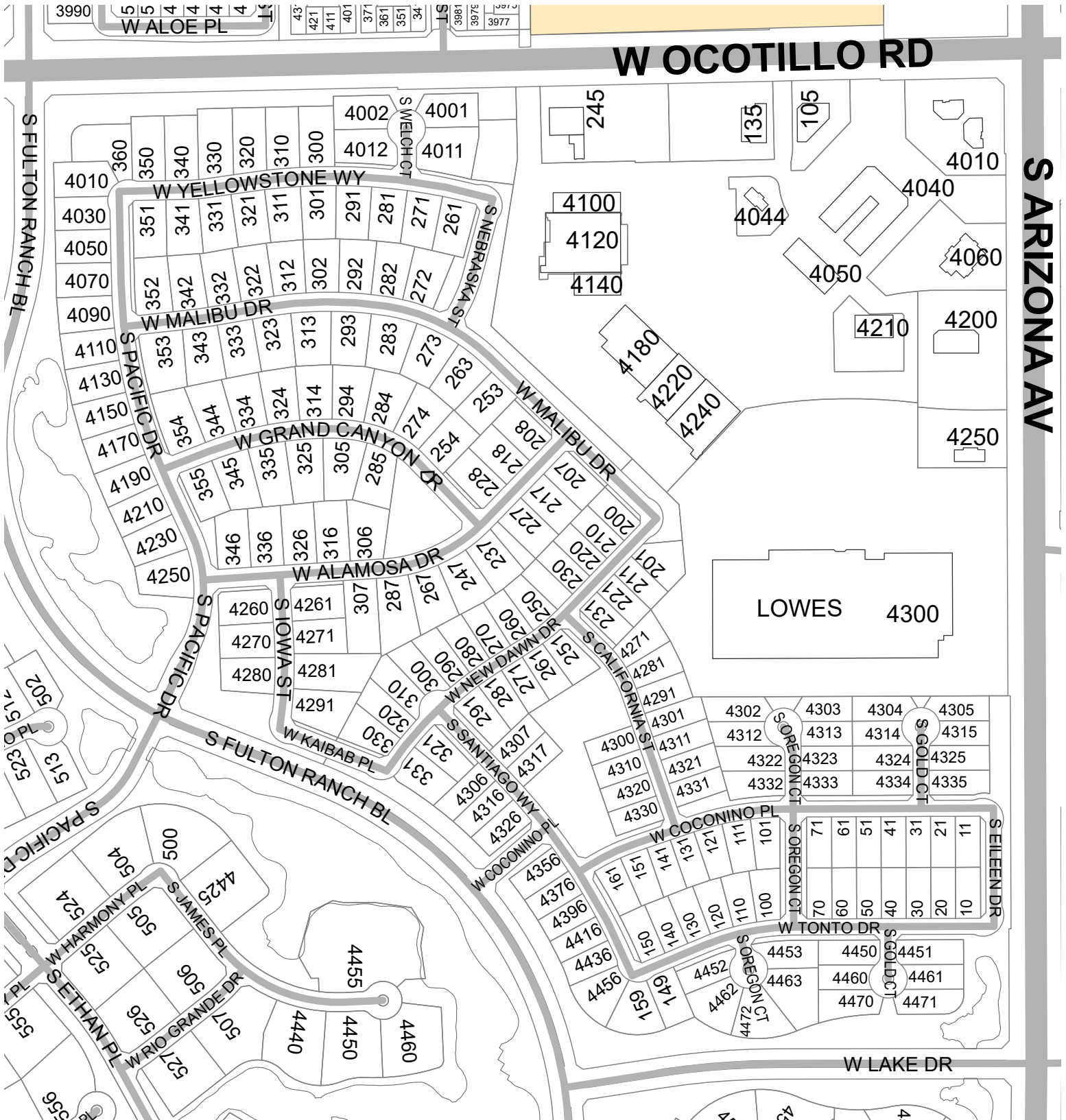
19-53

19-53

Source: City of Chandler Enterprise GIS Map Date: Jan 10, 2024
The City of Chandler makes no warranties, written or implied, regarding the information on this map.



Quarter Section 19-54



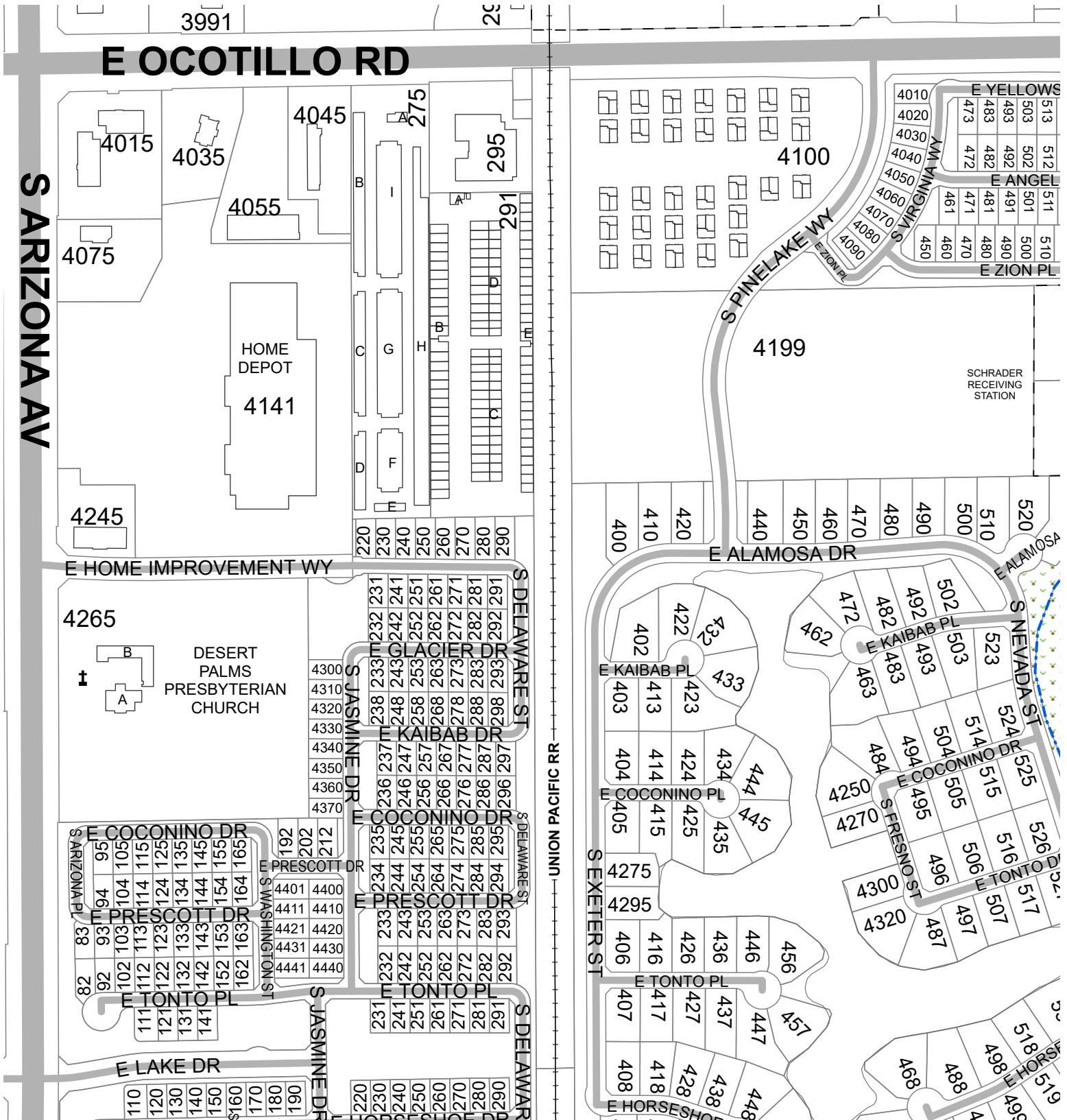
19-54

19-54

CITY OF CHANDLER QUARTER SECTION REFERENCE MAP



Quarter Section 19-55



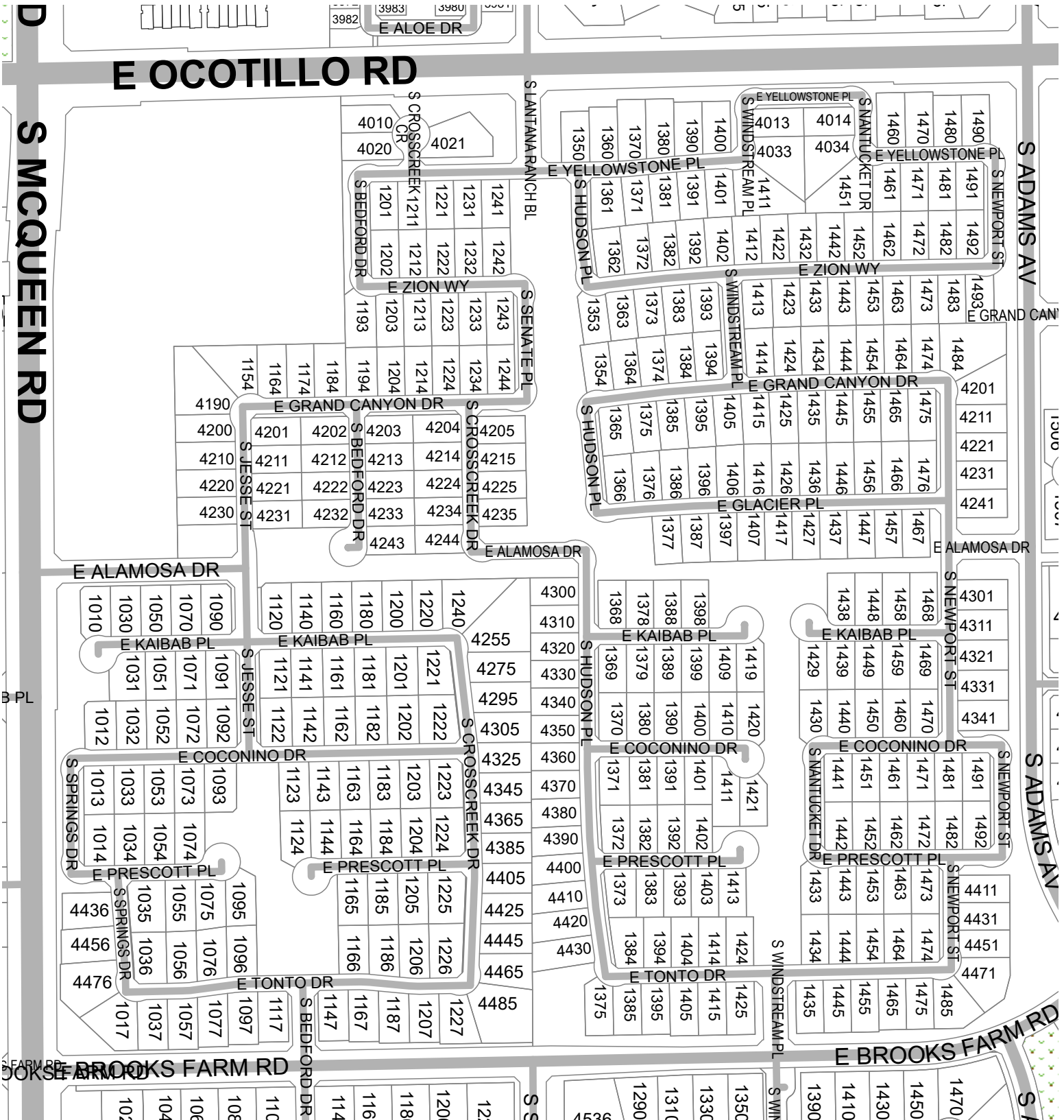
19-55

19-55

CITY OF CHANDLER QUARTER SECTION REFERENCE MAP



Quarter Section 19-57



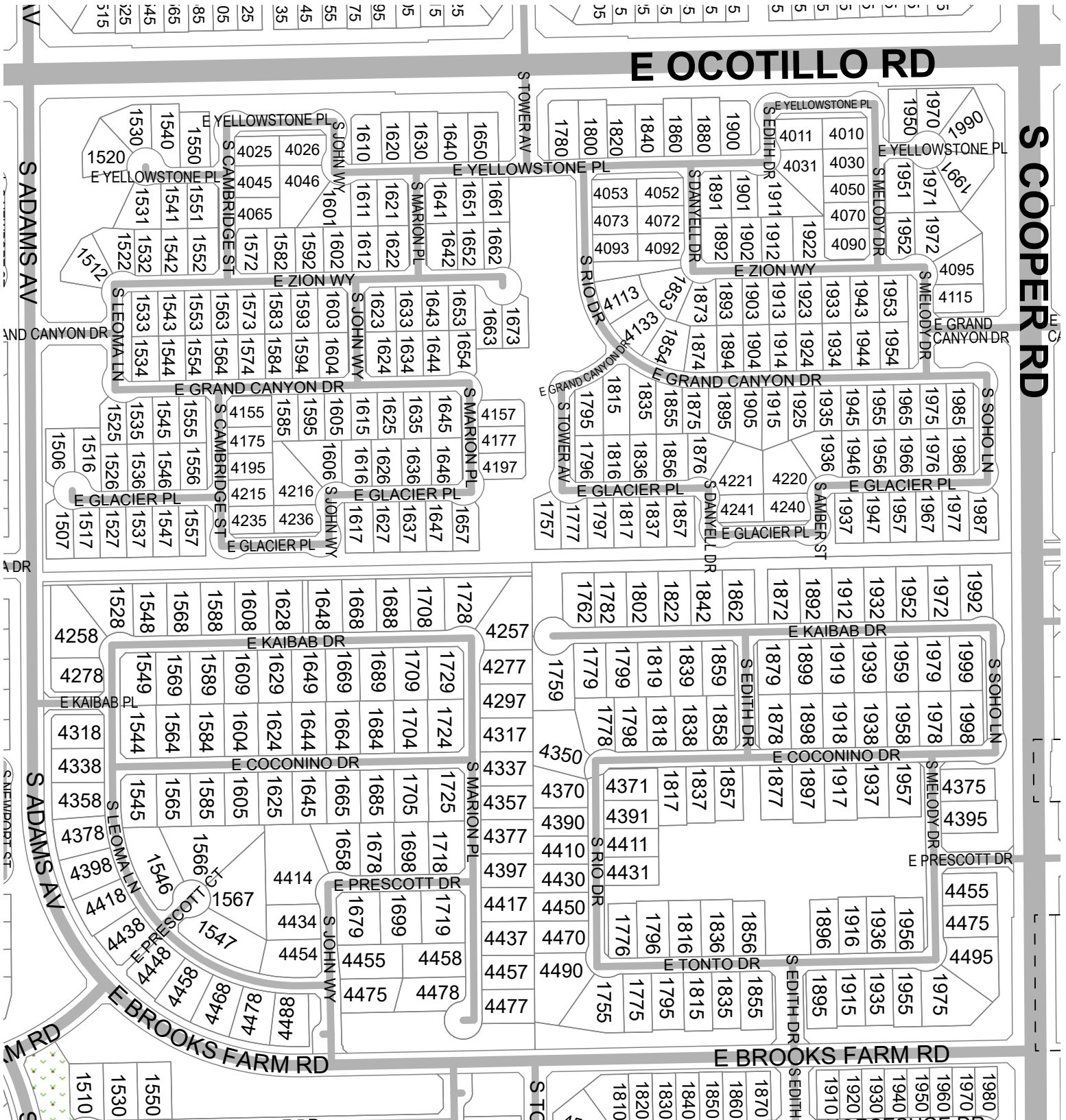
19-57

19-57

CITY OF CHANDLER QUARTER SECTION REFERENCE MAP



Quarter Section 19-58



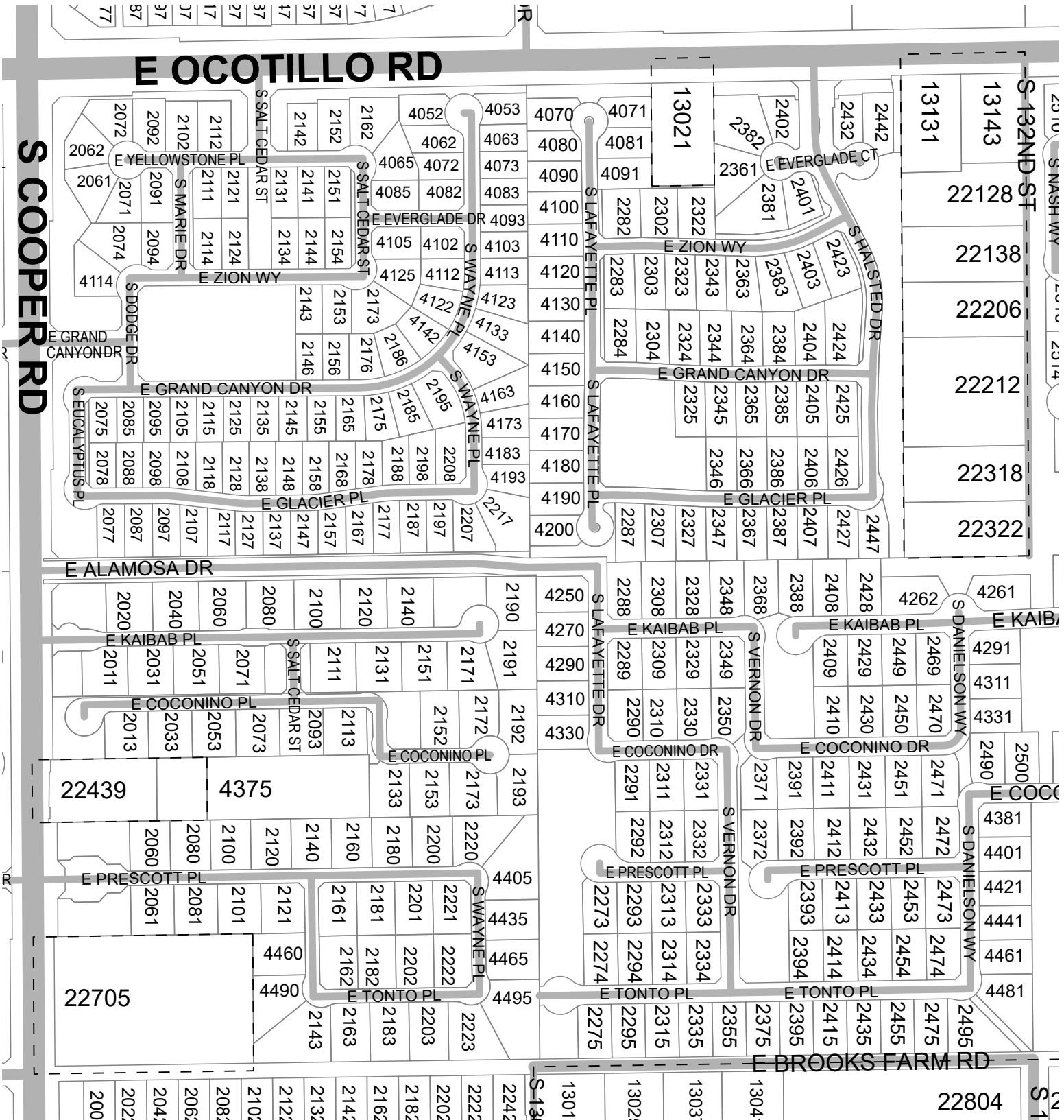
19-58

19-58

CITY OF CHANDLER QUARTER SECTION REFERENCE MAP



Quarter Section 19-59



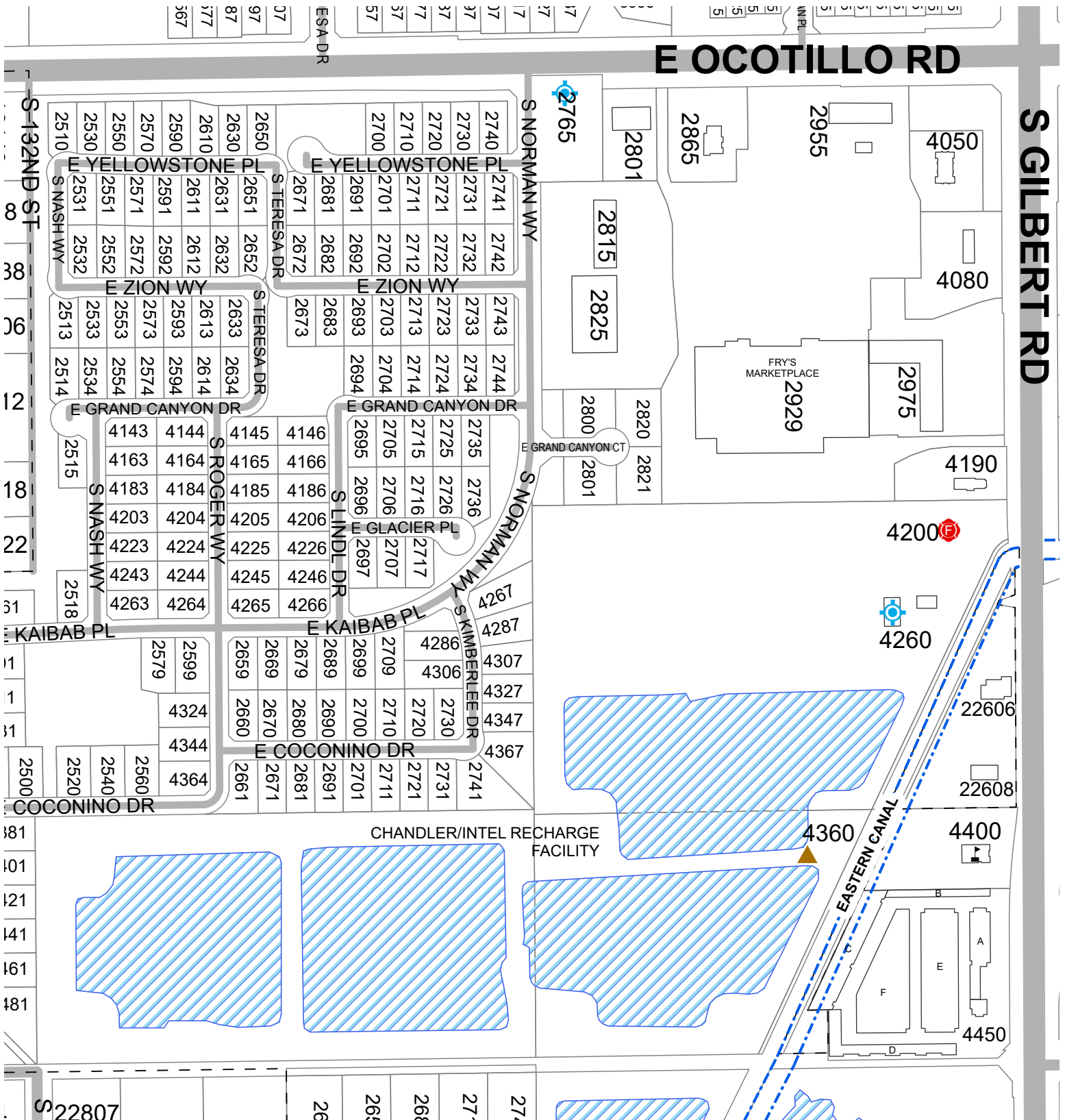
19-59

19-59

CITY OF CHANDLER QUARTER SECTION REFERENCE MAP



Quarter Section 19-60



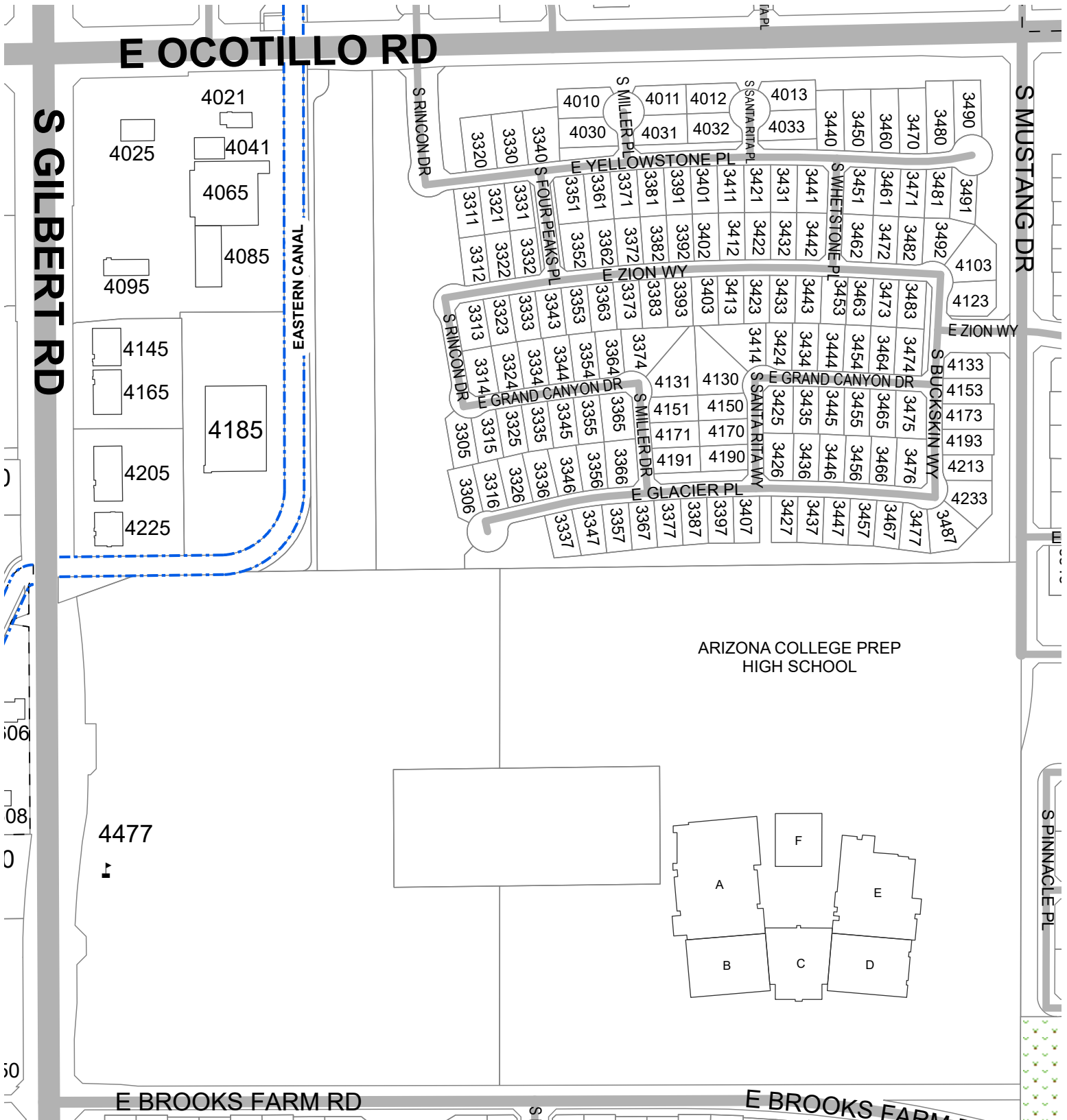
19-60

19-60

CITY OF CHANDLER QUARTER SECTION REFERENCE MAP



Quarter Section 19-61



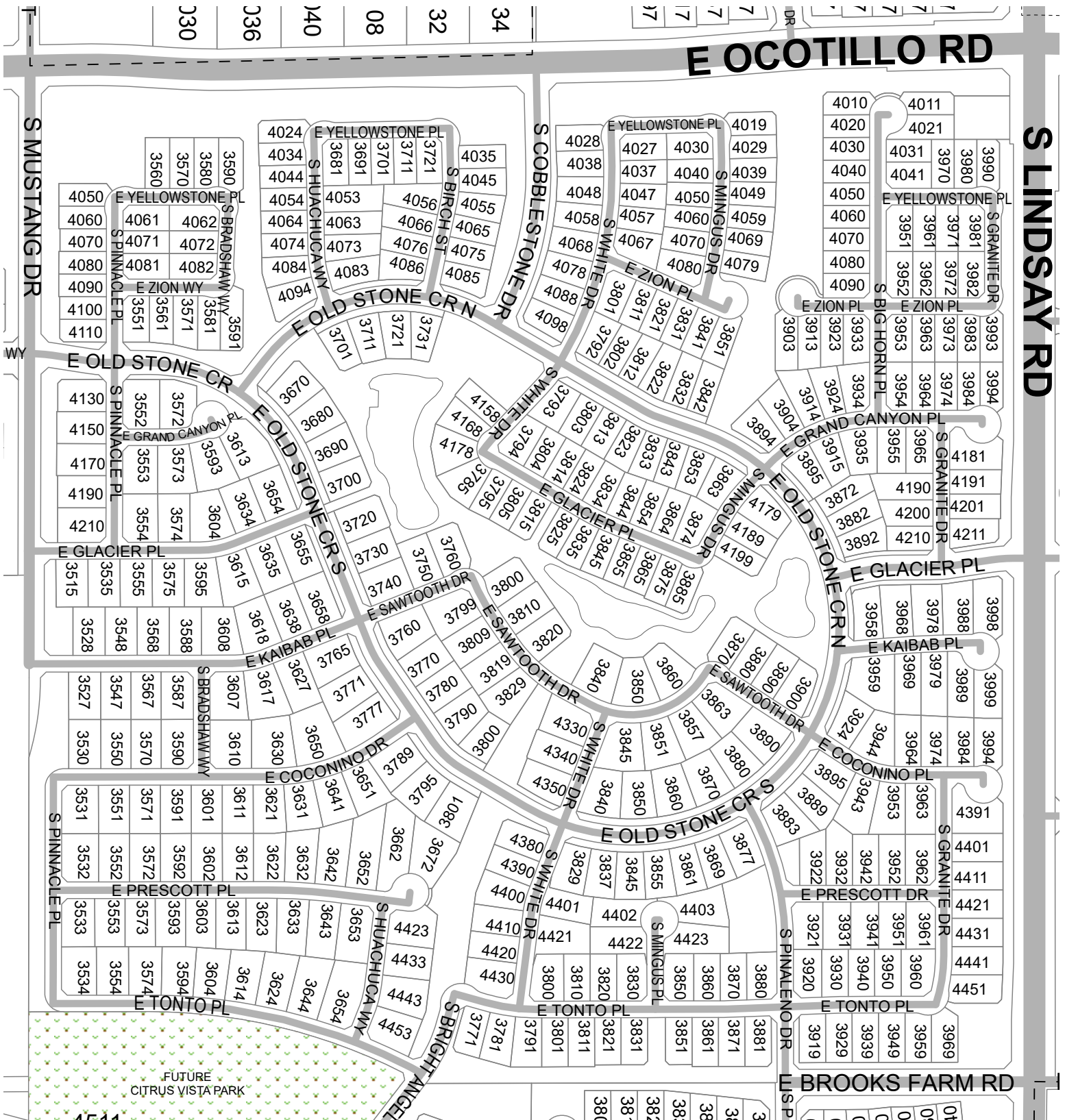
19-61

19-61

CITY OF CHANDLER QUARTER SECTION REFERENCE MAP



Quarter Section 19-62



FUTURE CITRUS VISTA PARK

19-62

19-62



Quarter Section 19-64



GILBERT CITY LIMITS

E OCOTILLO RD

S 148TH ST

S 148TH ST

S 148TH ST

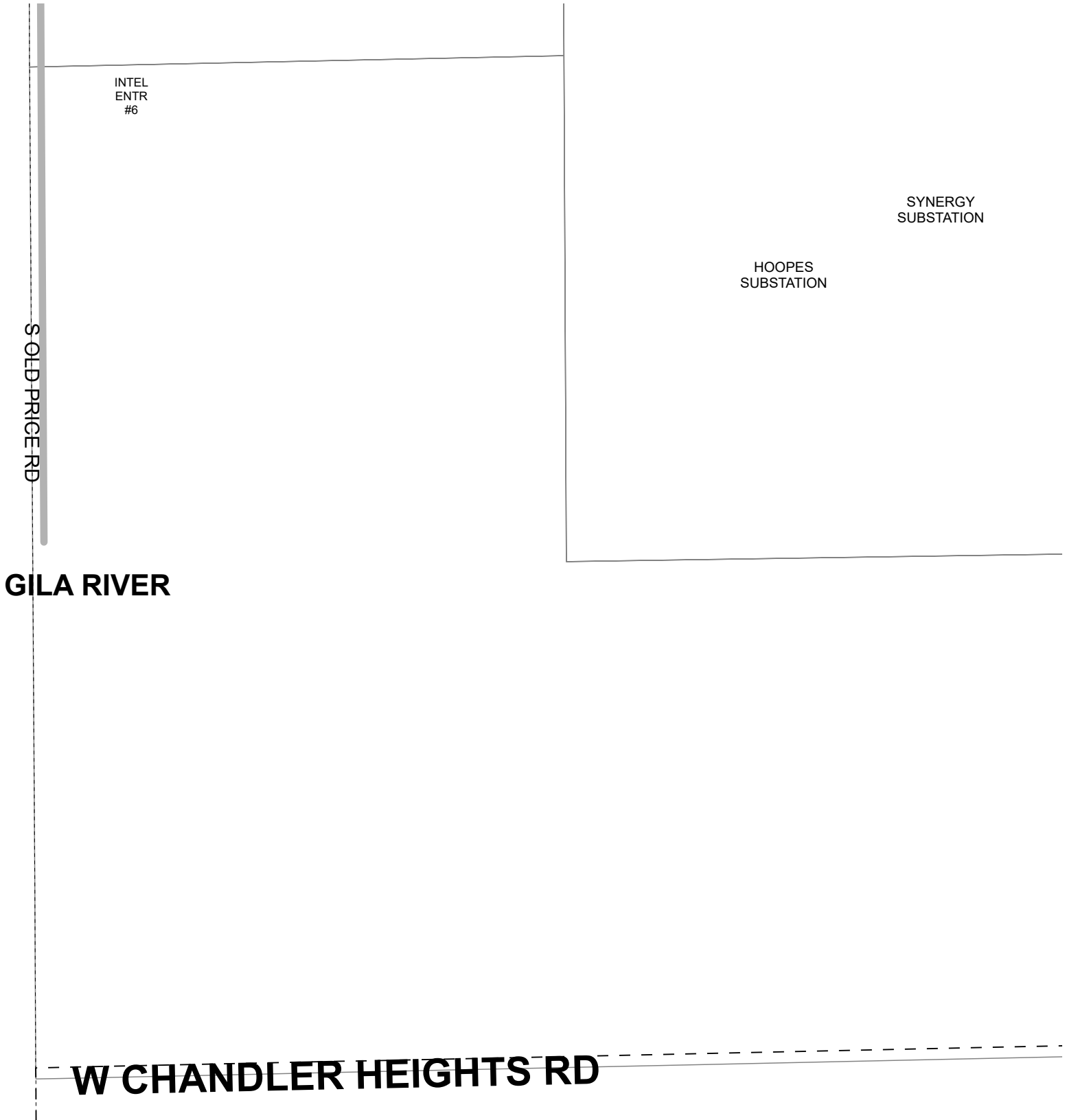
S VAL VISTA DR

19-64

19-64



Quarter Section 20-49

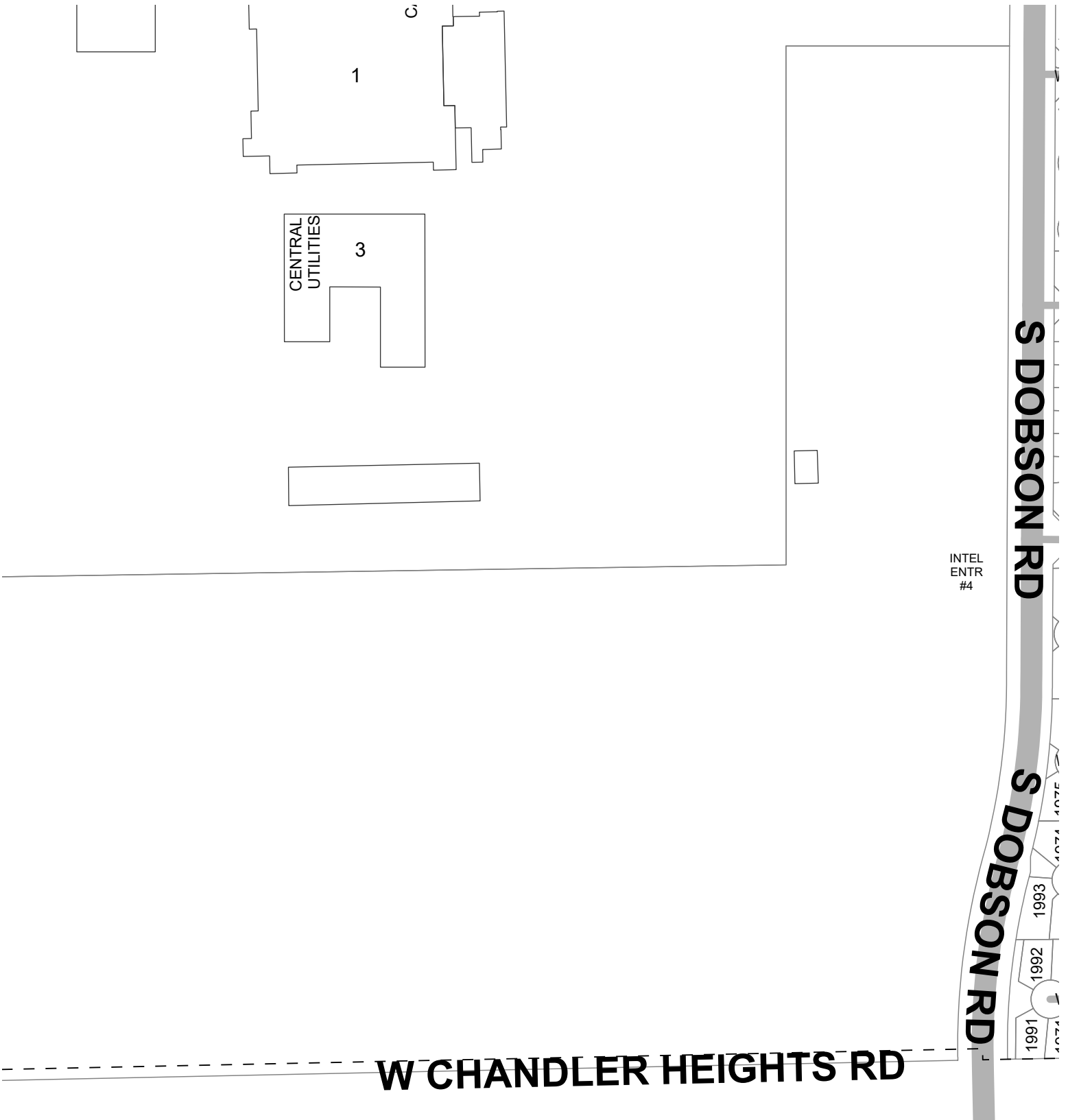


20-49

20-49



Quarter Section 20-50



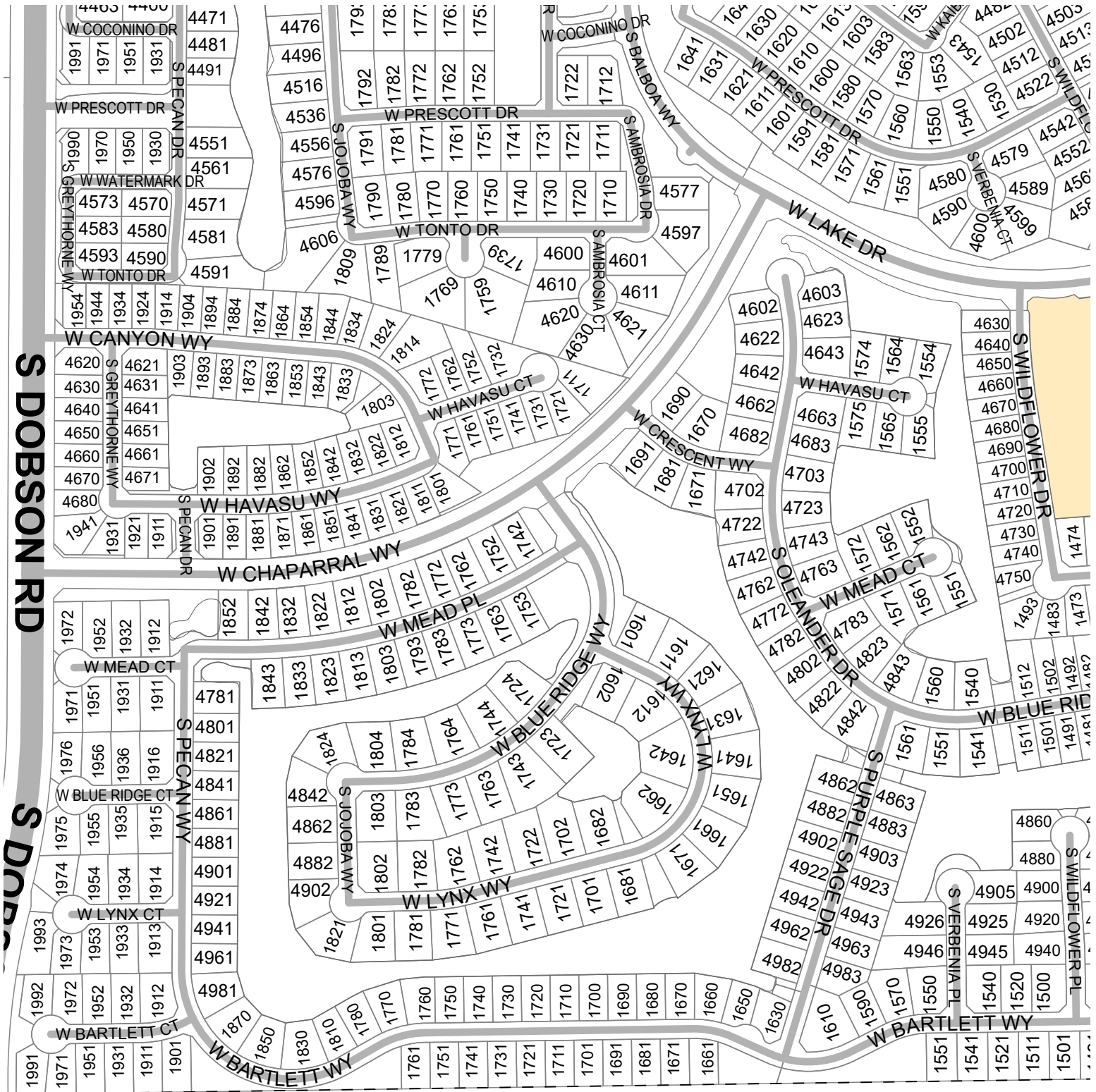
20-50

20-50

CITY OF CHANDLER QUARTER SECTION REFERENCE MAP



Quarter Section 20-51



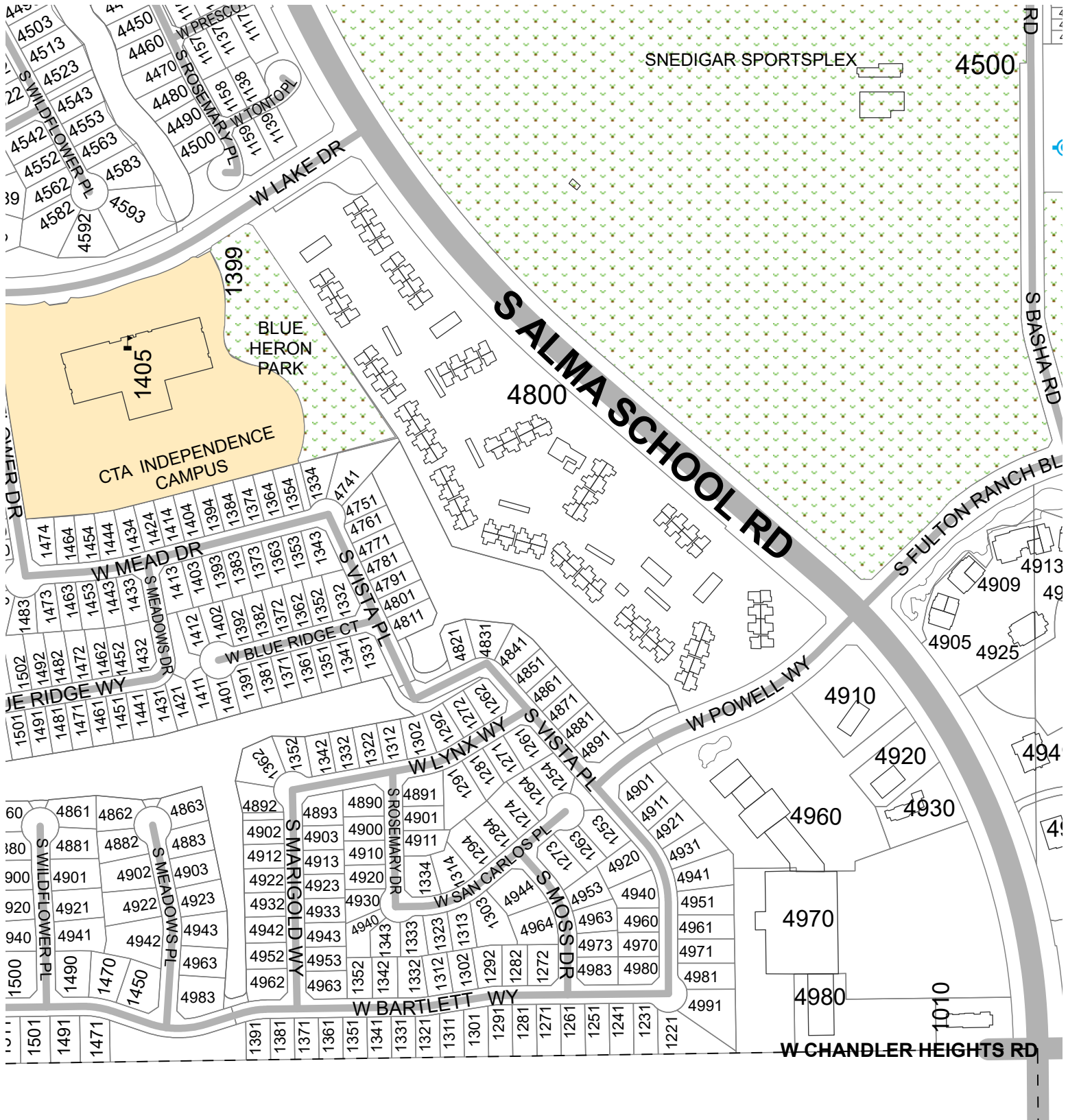
20-51

20-51

CITY OF CHANDLER QUARTER SECTION REFERENCE MAP



Quarter Section 20-52



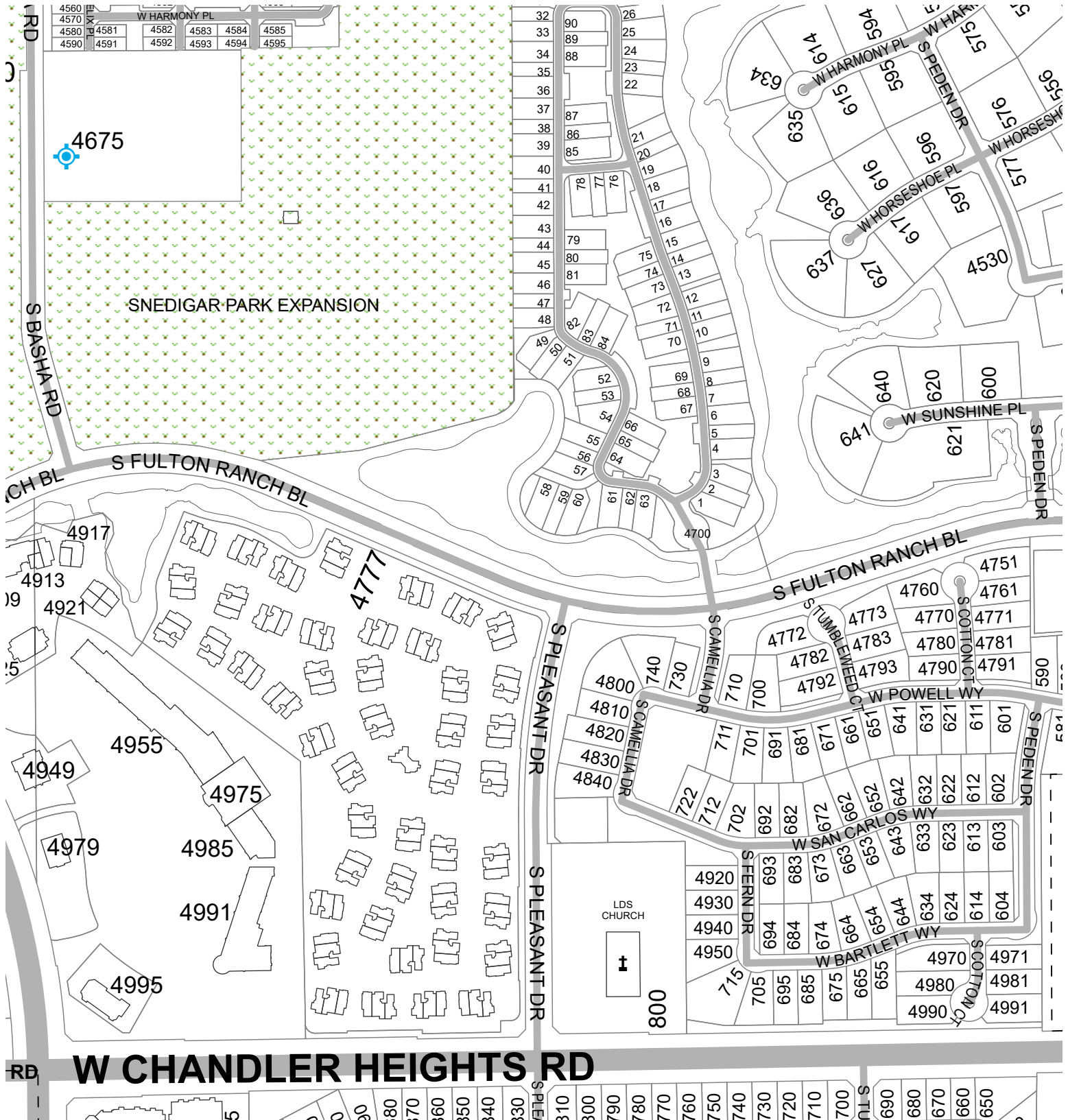
20-52

20-52

CITY OF CHANDLER QUARTER SECTION REFERENCE MAP



Quarter Section 20-53



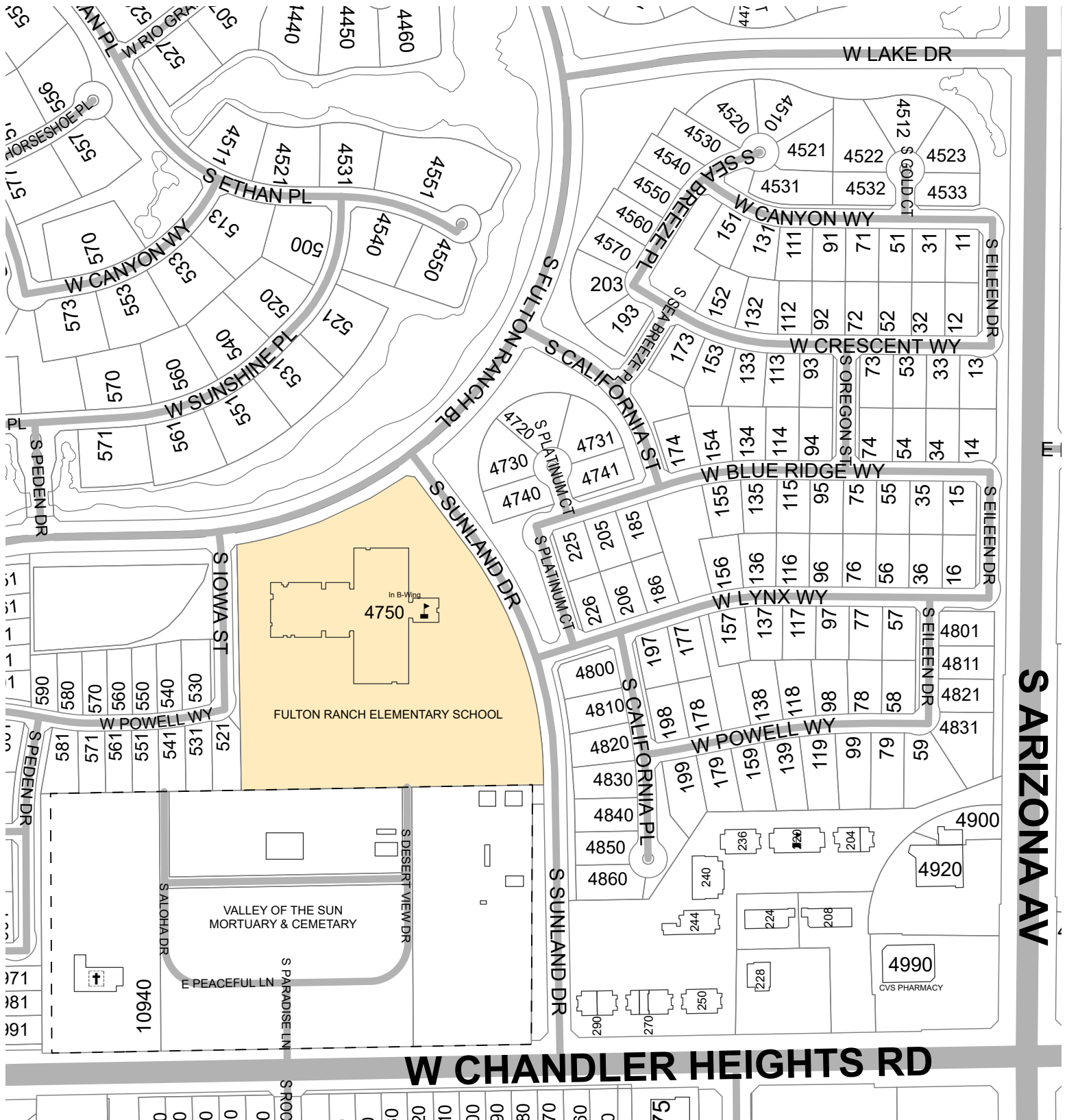
20-53

20-53

CITY OF CHANDLER QUARTER SECTION REFERENCE MAP



Quarter Section 20-54



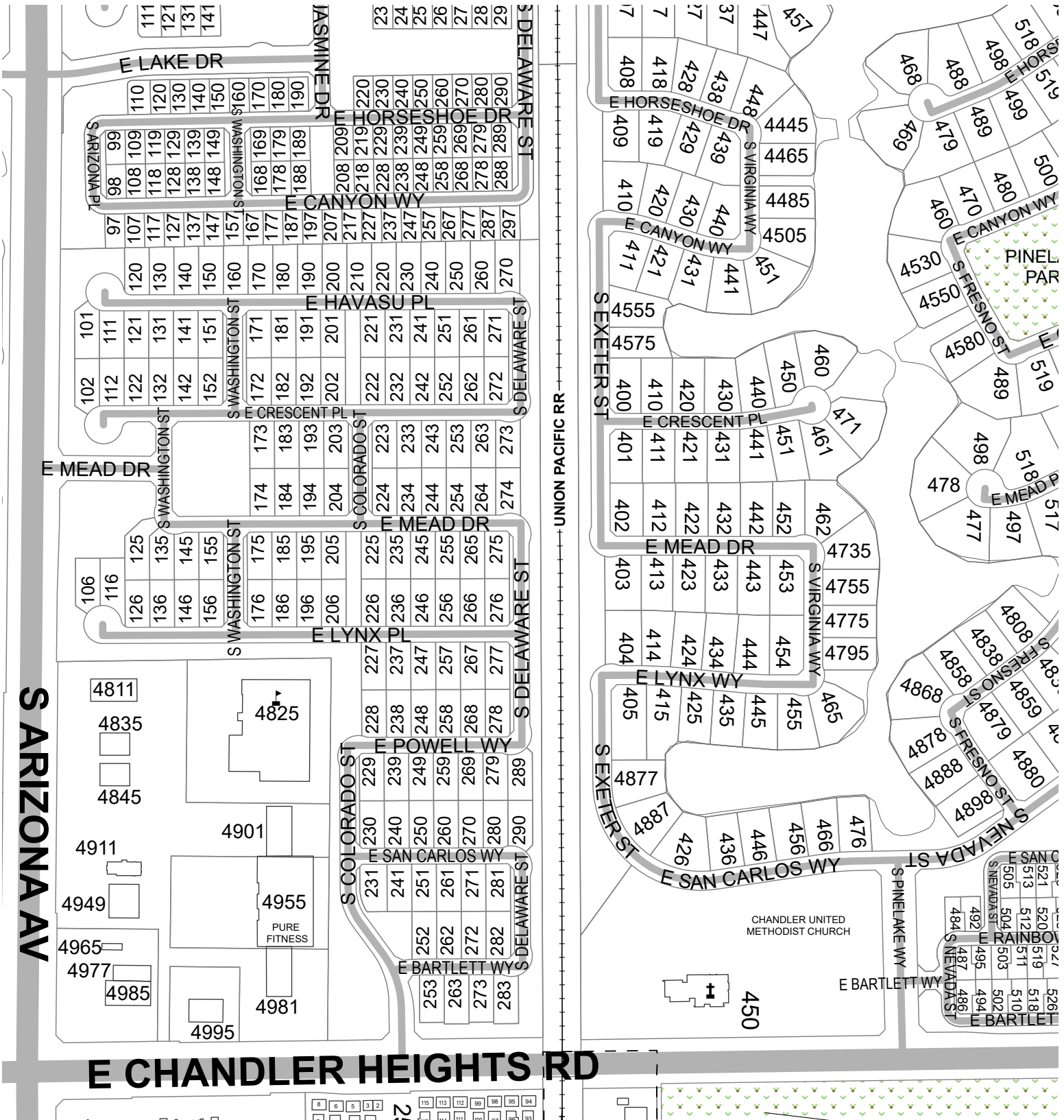
20-54

20-54

CITY OF CHANDLER QUARTER SECTION REFERENCE MAP



Quarter Section 20-55



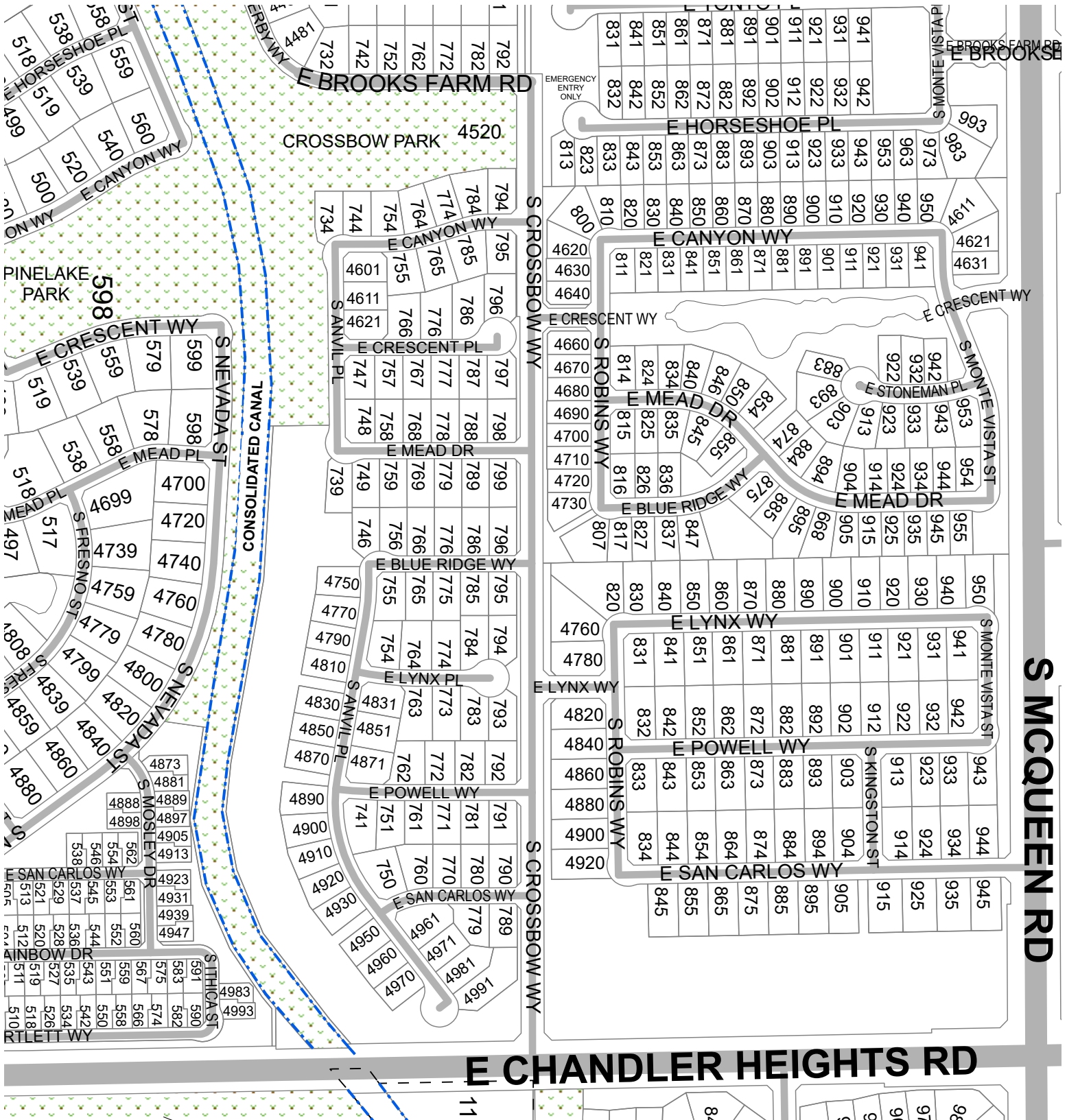
20-55

20-55

CITY OF CHANDLER QUARTER SECTION REFERENCE MAP



Quarter Section 20-56



20-56

20-56

CITY OF CHANDLER QUARTER SECTION REFERENCE MAP



Quarter Section 20-57



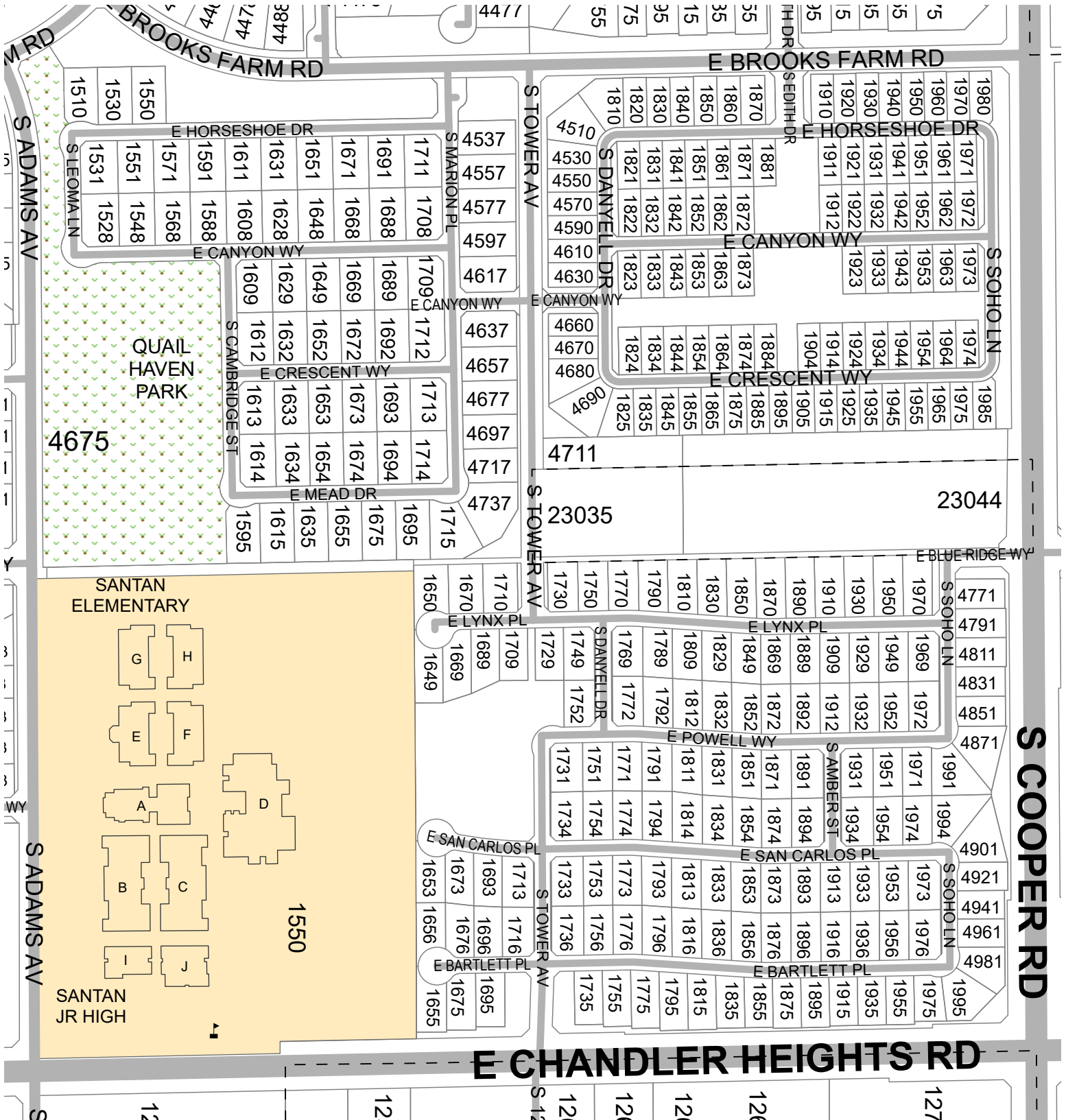
20-57

20-57

CITY OF CHANDLER QUARTER SECTION REFERENCE MAP



Quarter Section 20-58




20-58

20-58

CITY OF CHANDLER QUARTER SECTION REFERENCE MAP



Quarter Section 20-59

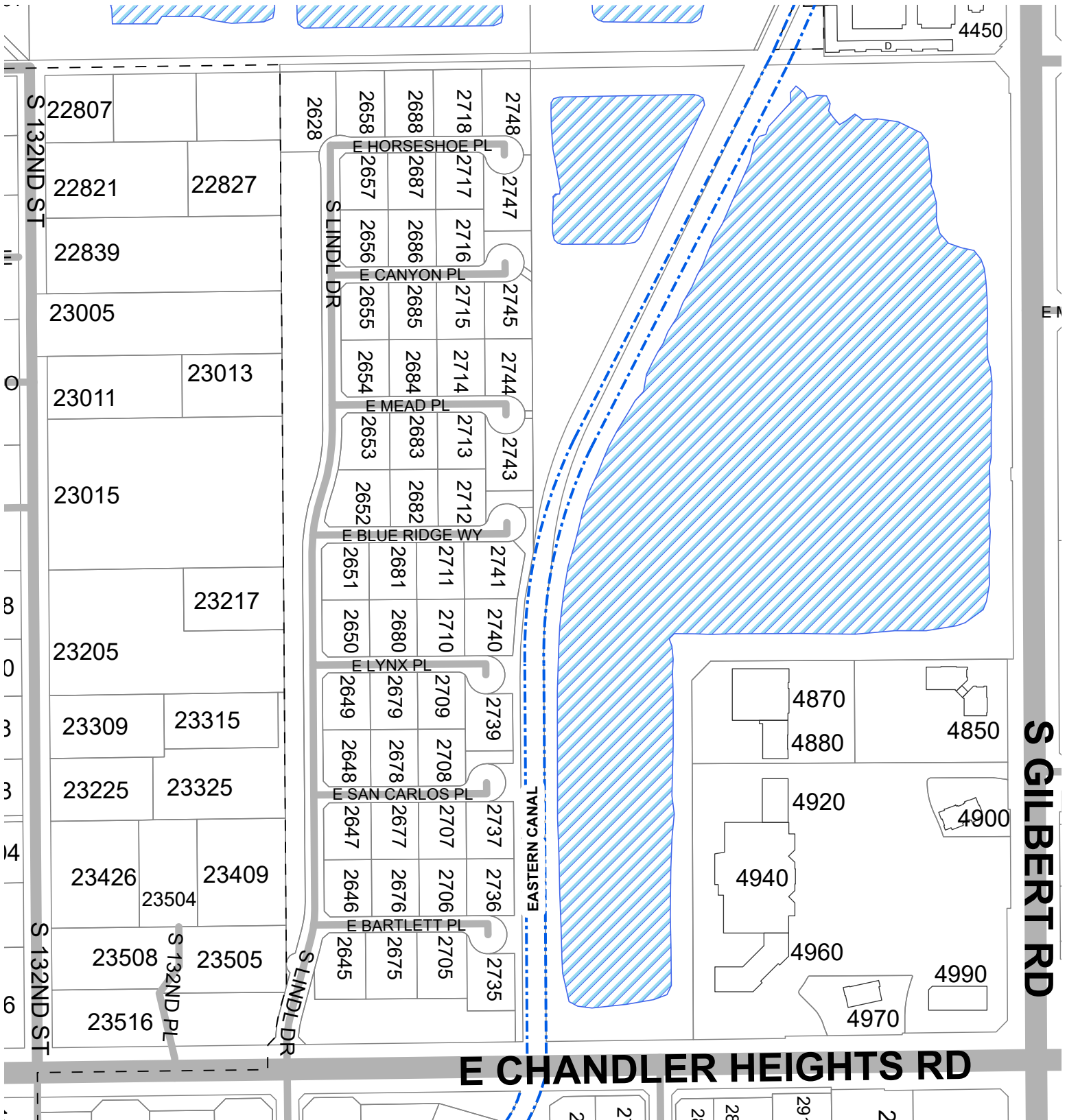


20-59

20-59



Quarter Section 20-60

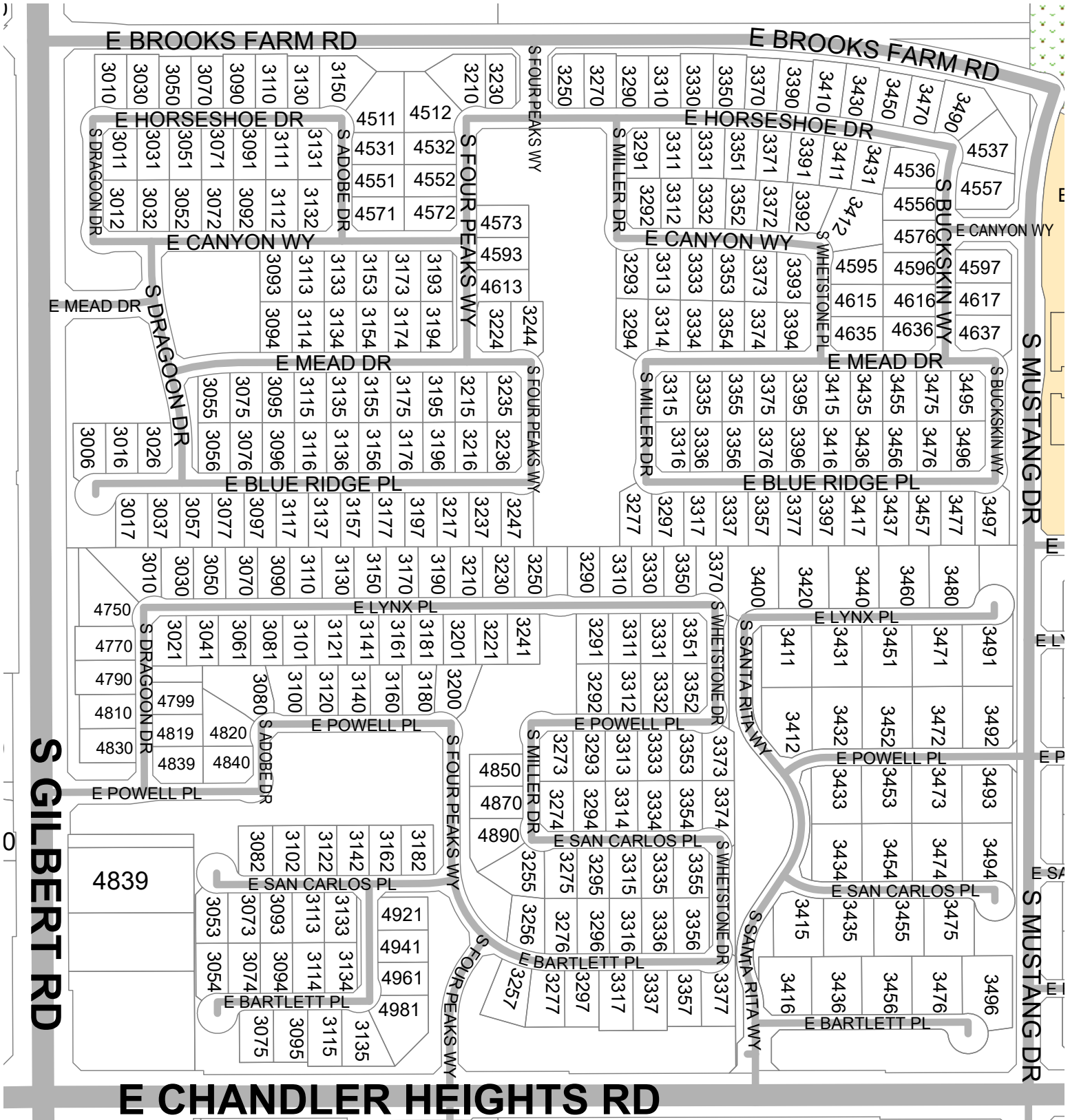


20-60

20-60



Quarter Section 20-61



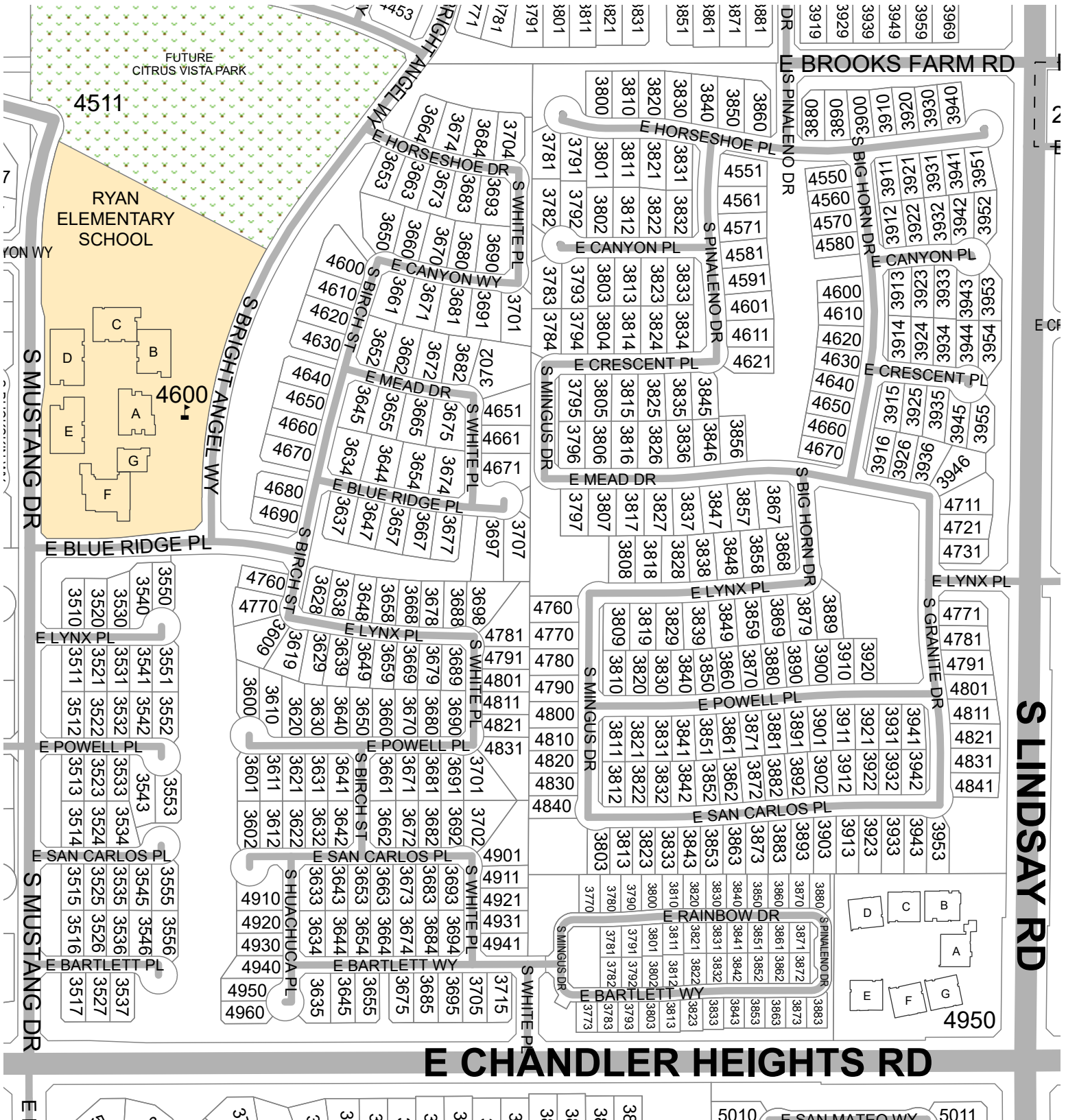
20-61

20-61

CITY OF CHANDLER QUARTER SECTION REFERENCE MAP



Quarter Section 20-62



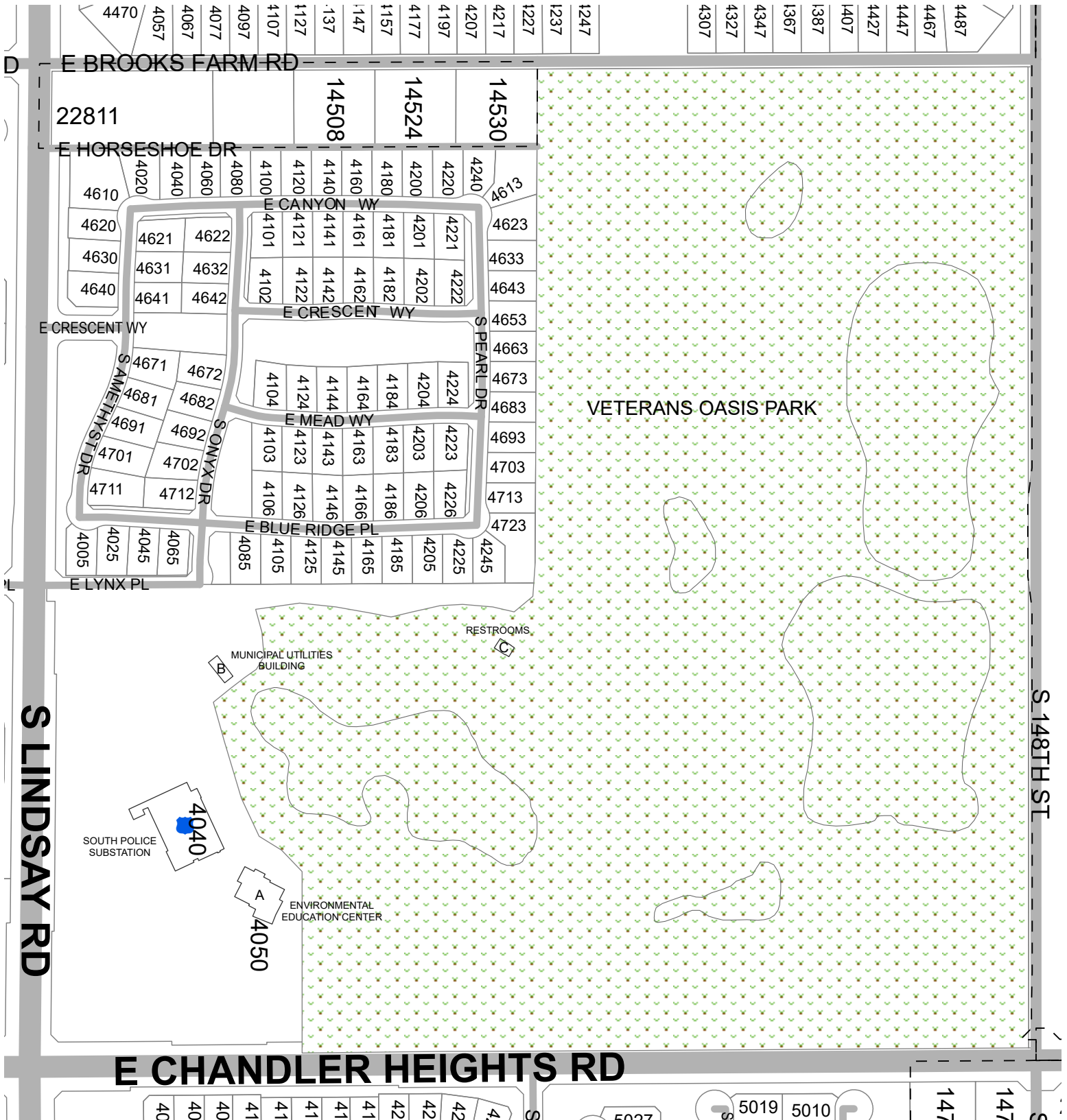
20-62

20-62

CITY OF CHANDLER QUARTER SECTION REFERENCE MAP



Quarter Section 20-63




20-63

20-63



Quarter Section 20-64



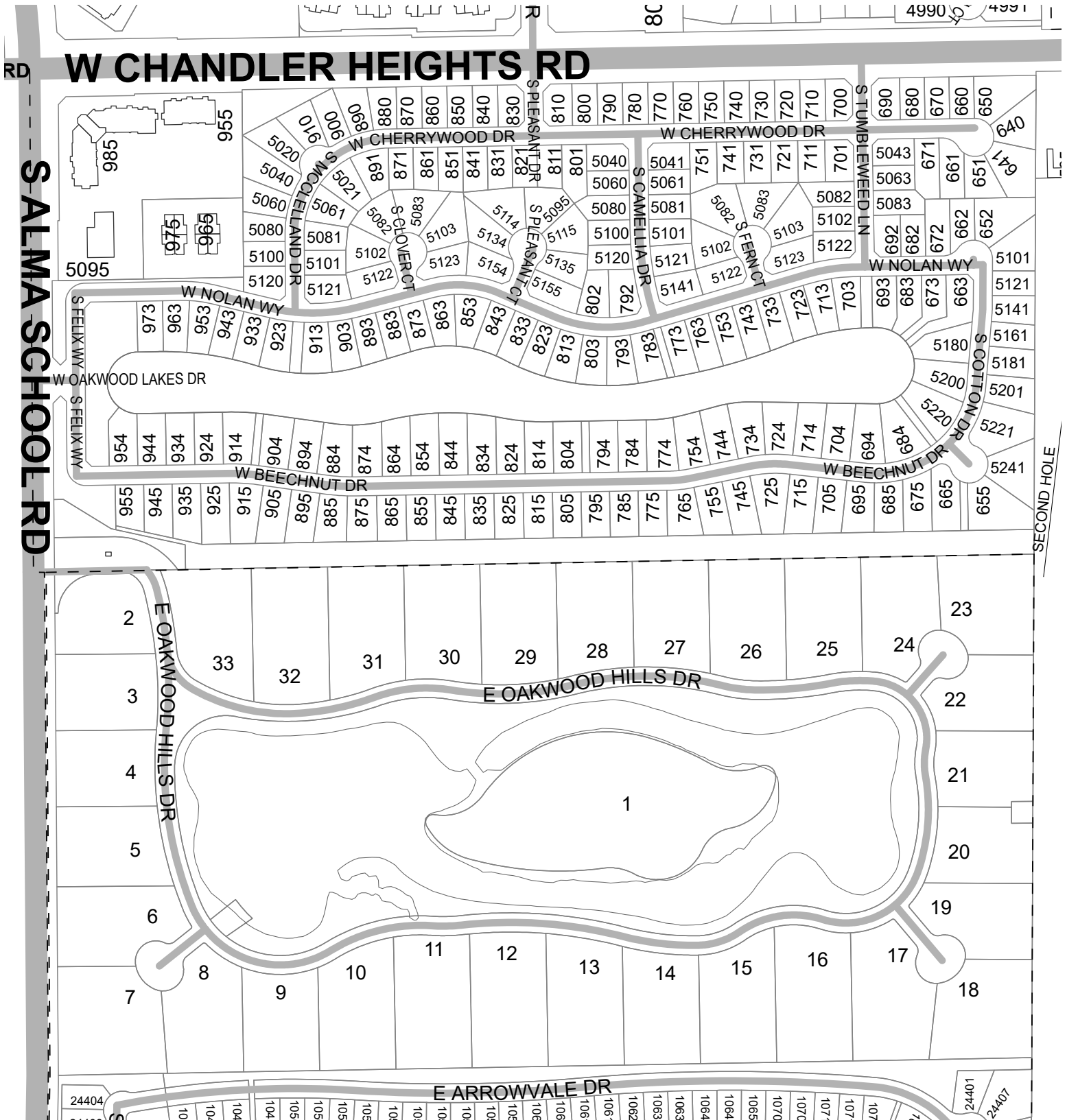
20-64

20-64

CITY OF CHANDLER QUARTER SECTION REFERENCE MAP



Quarter Section 21-53



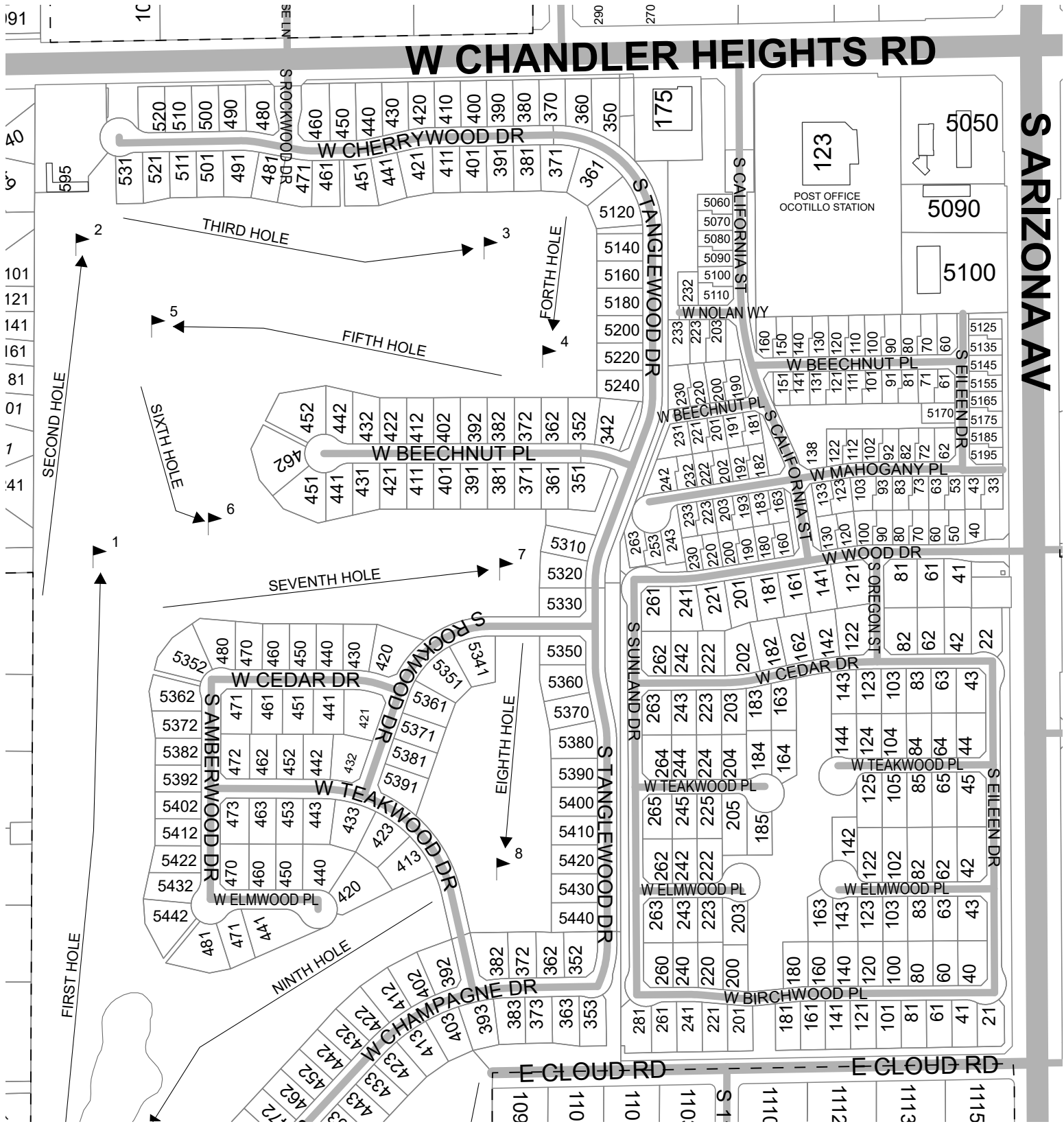
21-53

21-53

CITY OF CHANDLER QUARTER SECTION REFERENCE MAP



Quarter Section 21-54

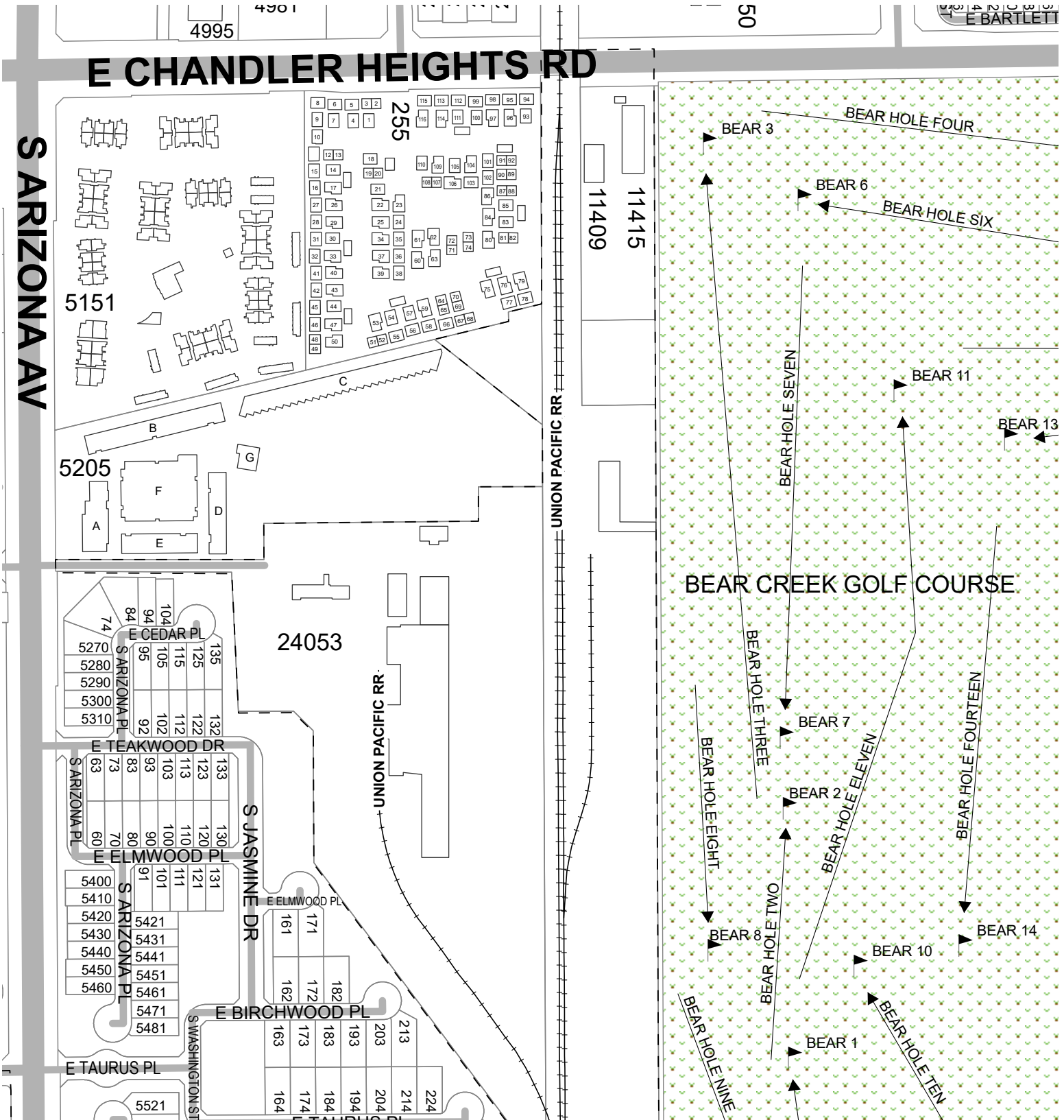


21-54

21-54



Quarter Section 21-55



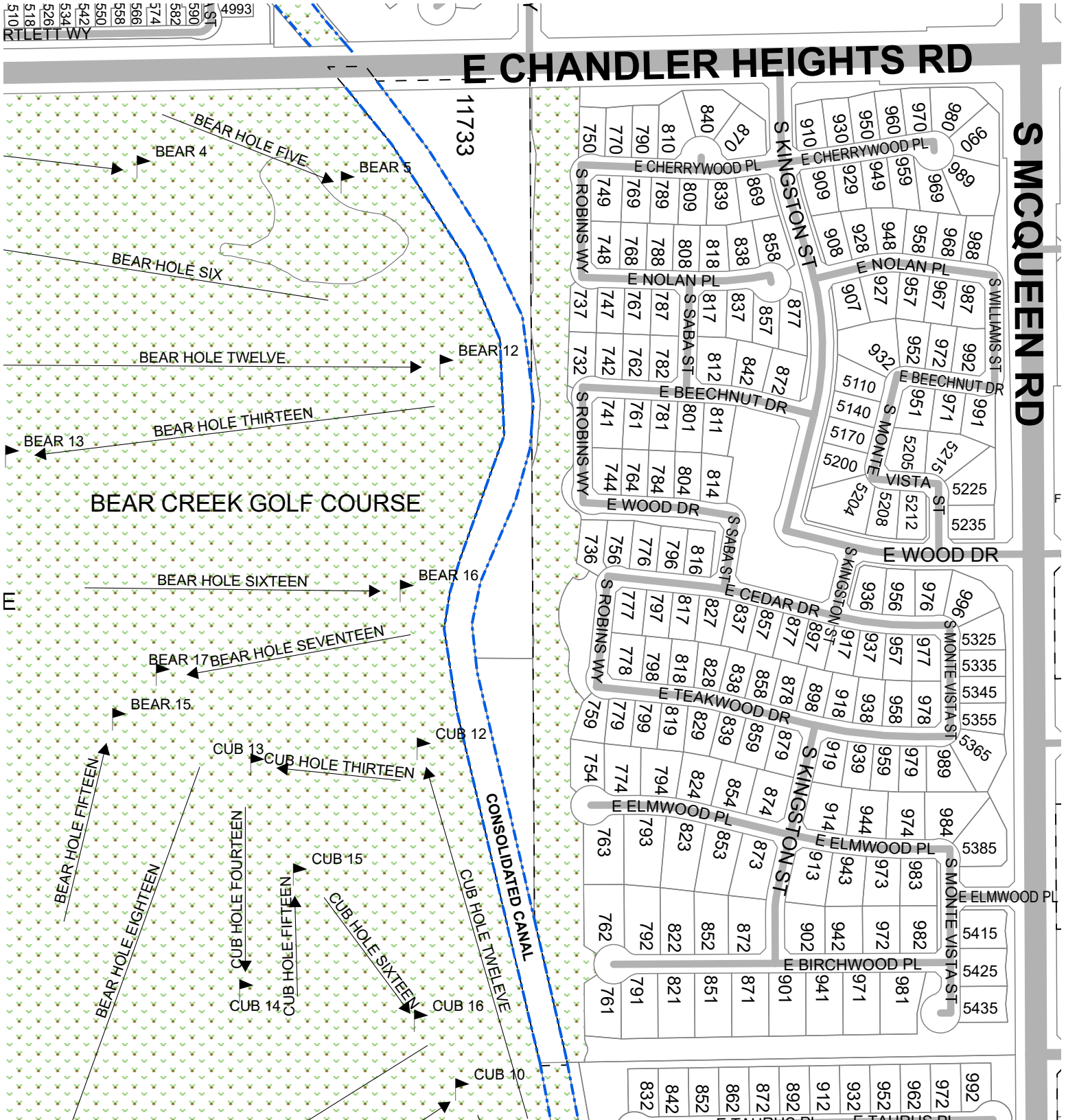
21-55

21-55

CITY OF CHANDLER QUARTER SECTION REFERENCE MAP



Quarter Section 21-56

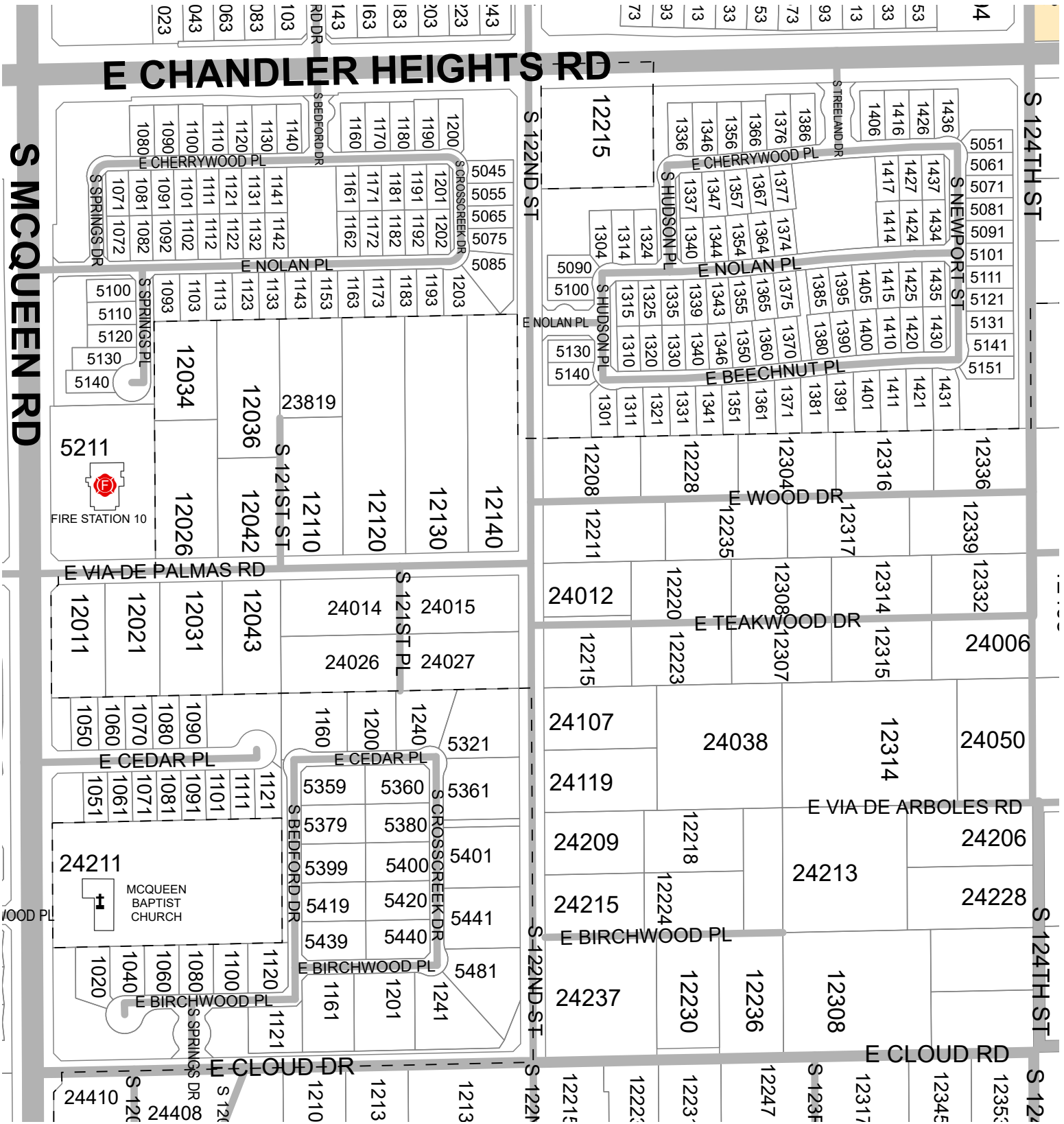


21-56

21-56



Quarter Section 21-57



21-57

21-57



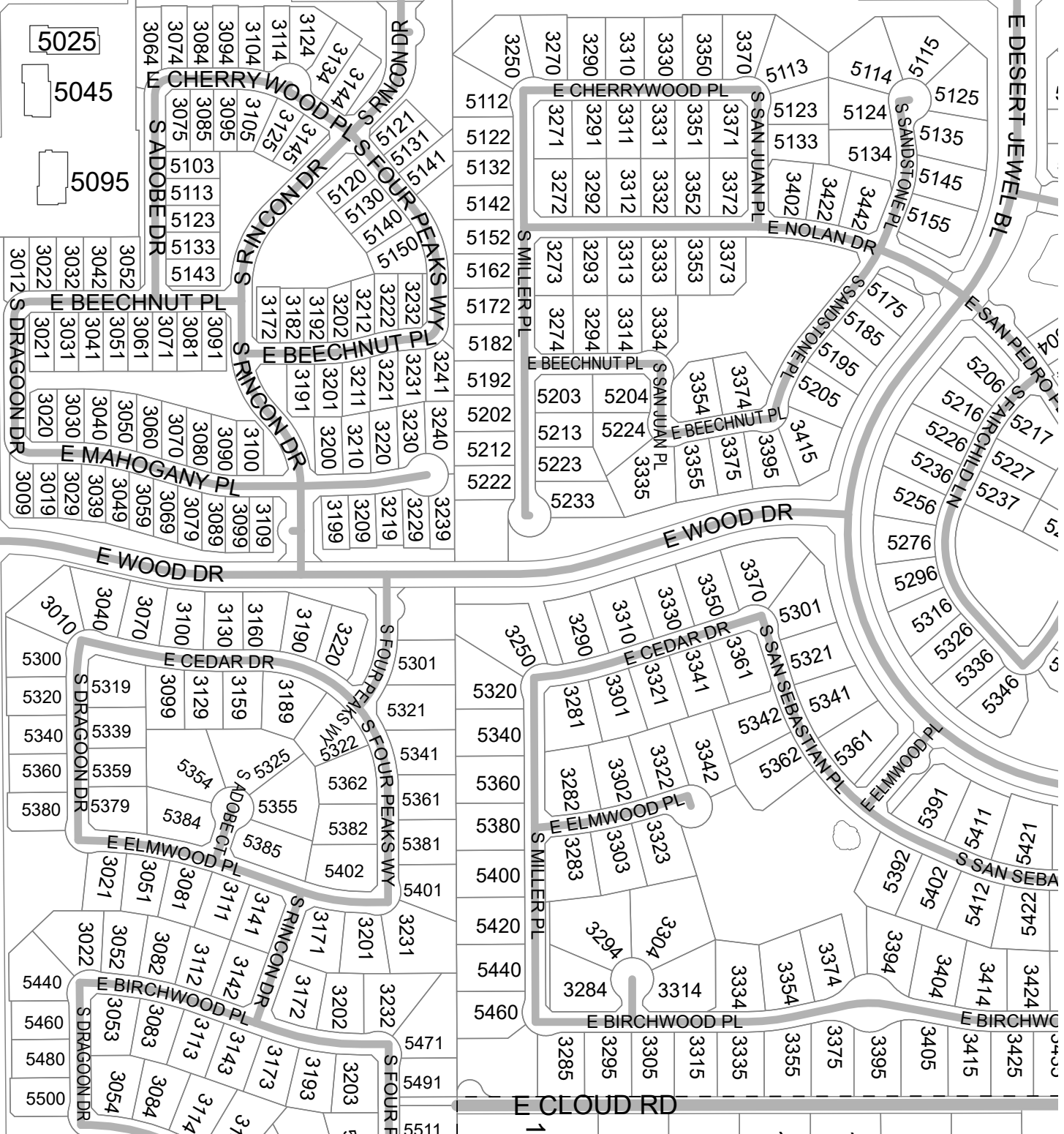
Quarter Section 21-61



E CHANDLER HEIGHTS RD

S GILBERT RD

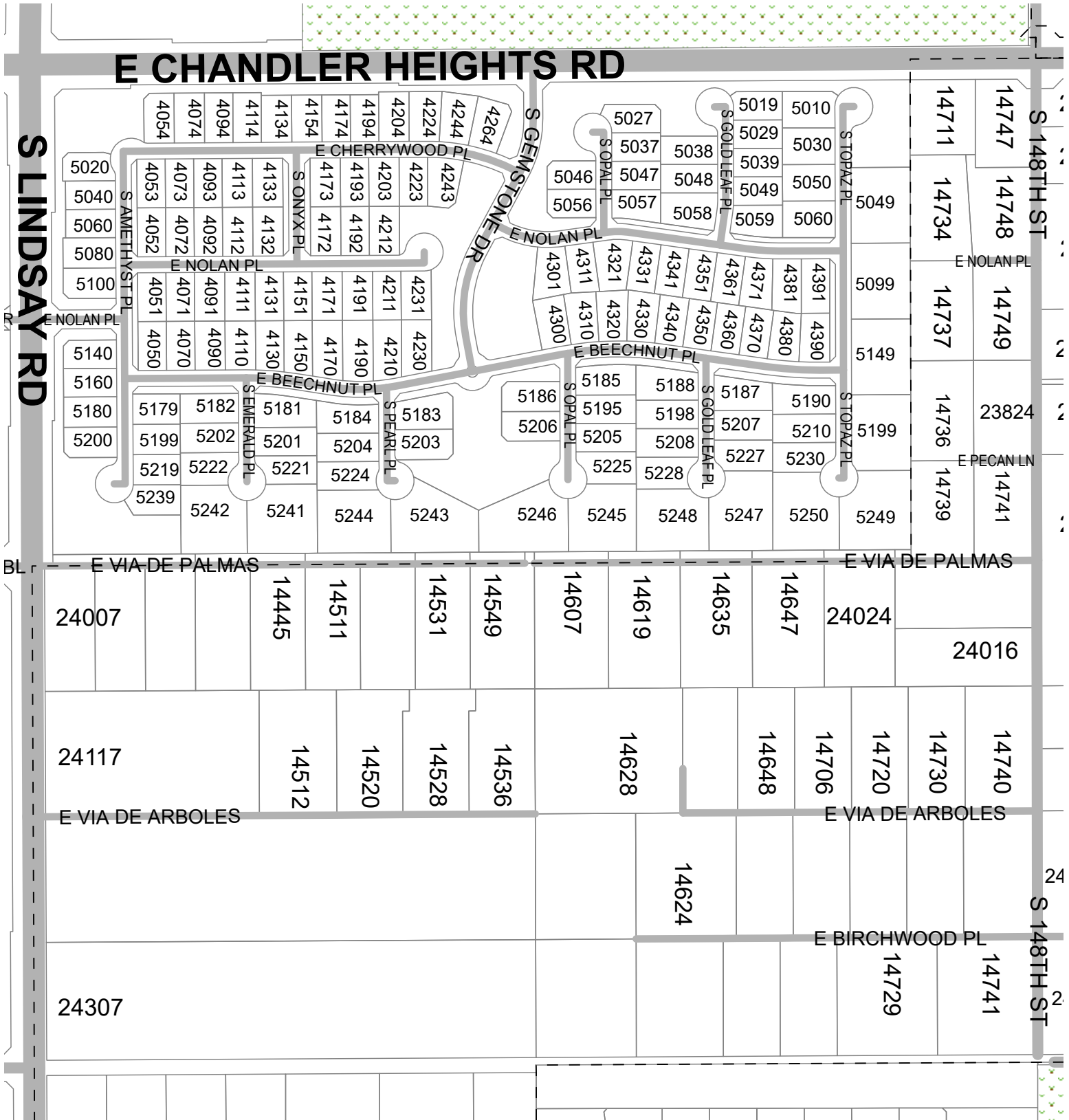
E DESERT JEWEL BL



CITY OF CHANDLER QUARTER SECTION REFERENCE MAP



Quarter Section 21-63

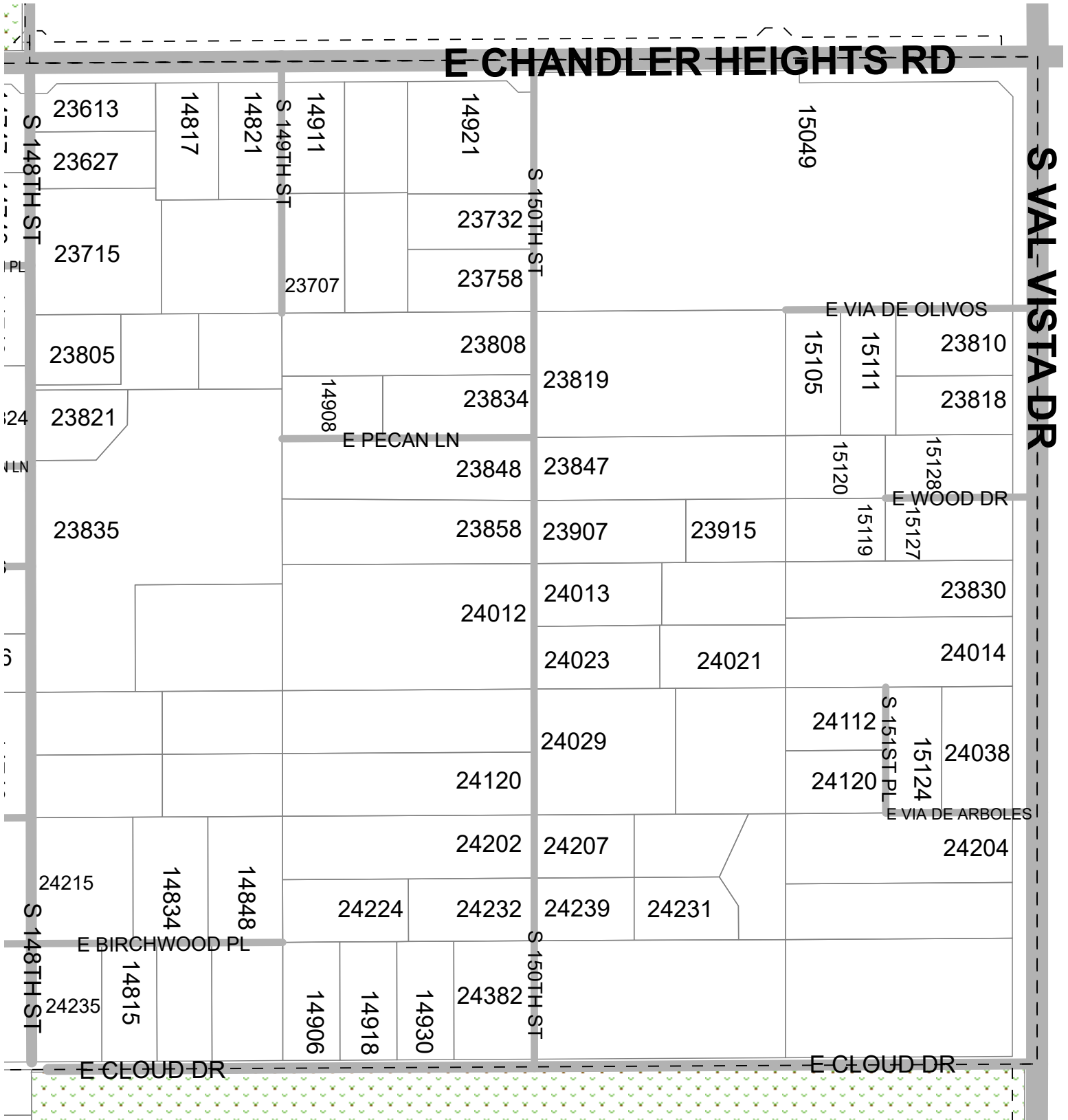


21-63

21-63



Quarter Section 21-64



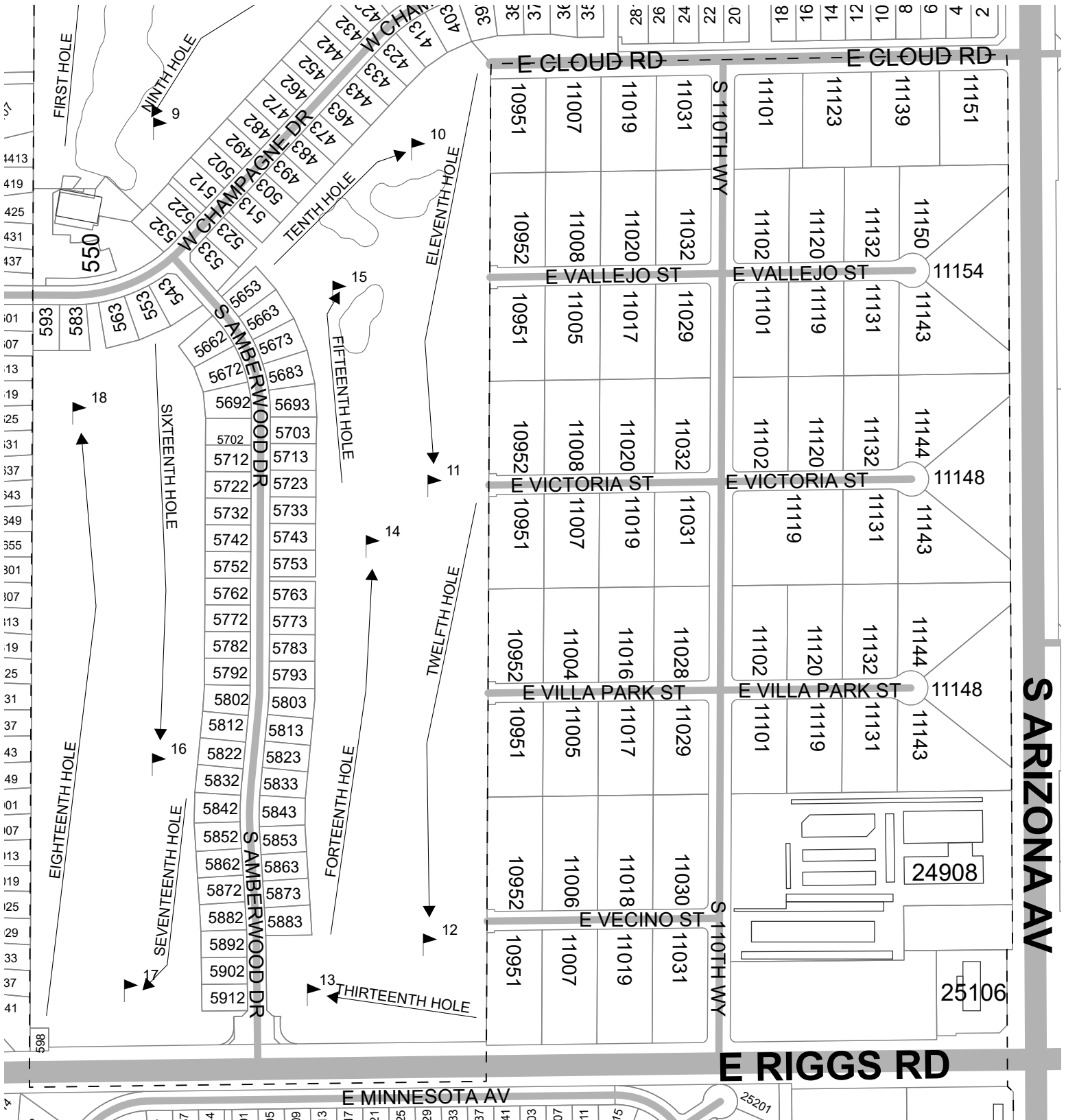
21-64

21-64

CITY OF CHANDLER QUARTER SECTION REFERENCE MAP



Quarter Section 22-54



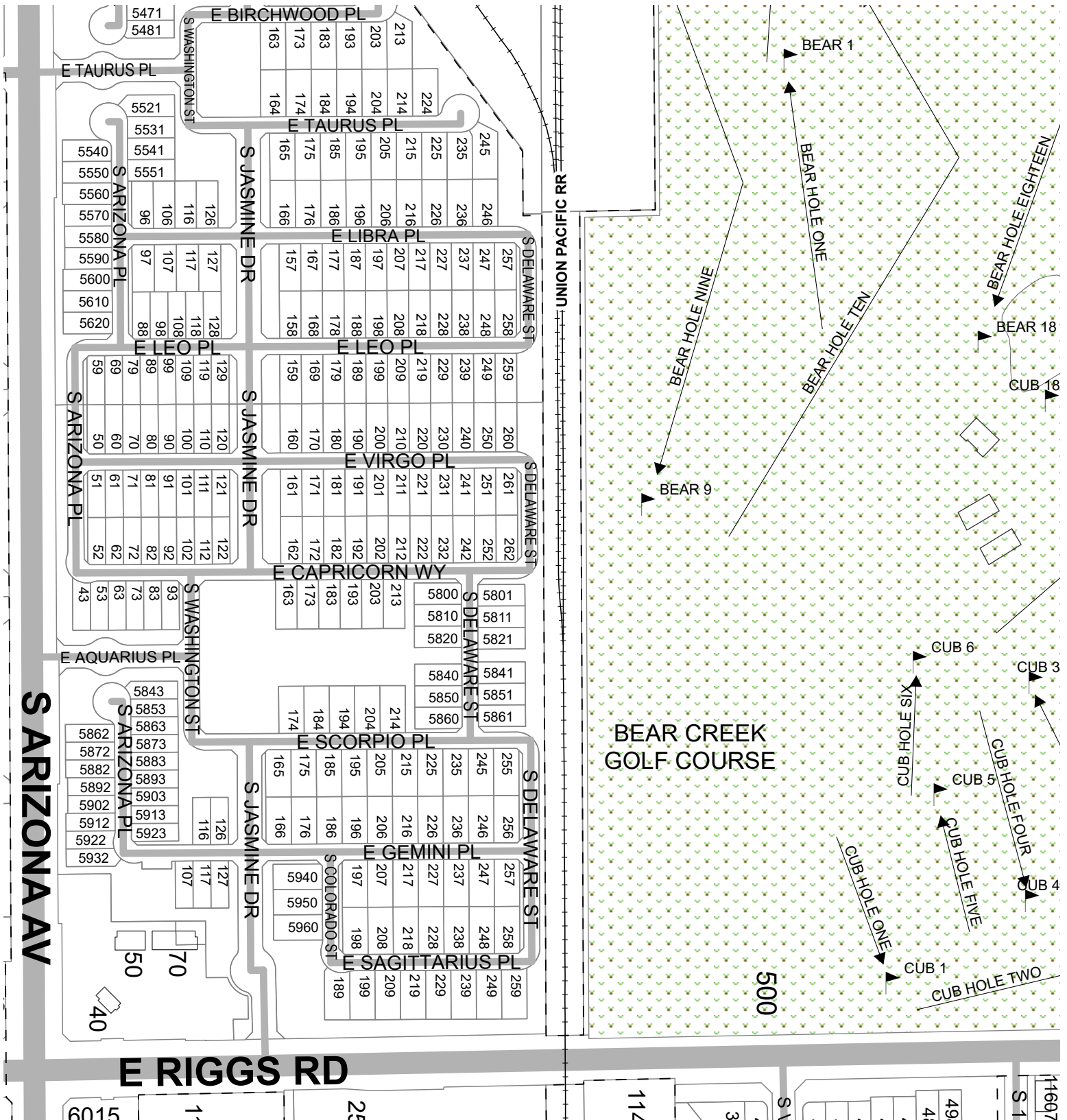
22-54

22-54

CITY OF CHANDLER QUARTER SECTION REFERENCE MAP



Quarter Section 22-55



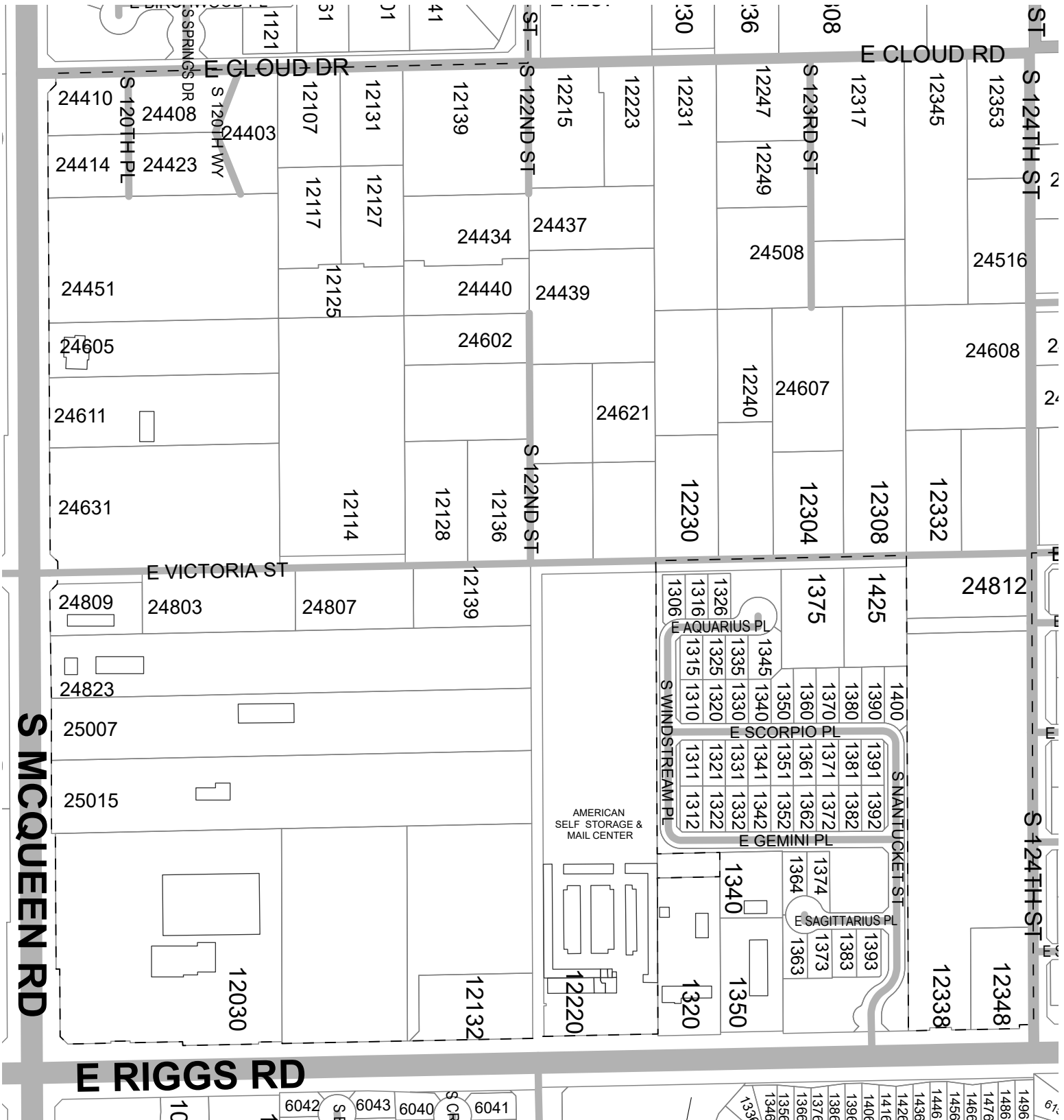
22-55

22-55

CITY OF CHANDLER QUARTER SECTION REFERENCE MAP



Quarter Section 22-57

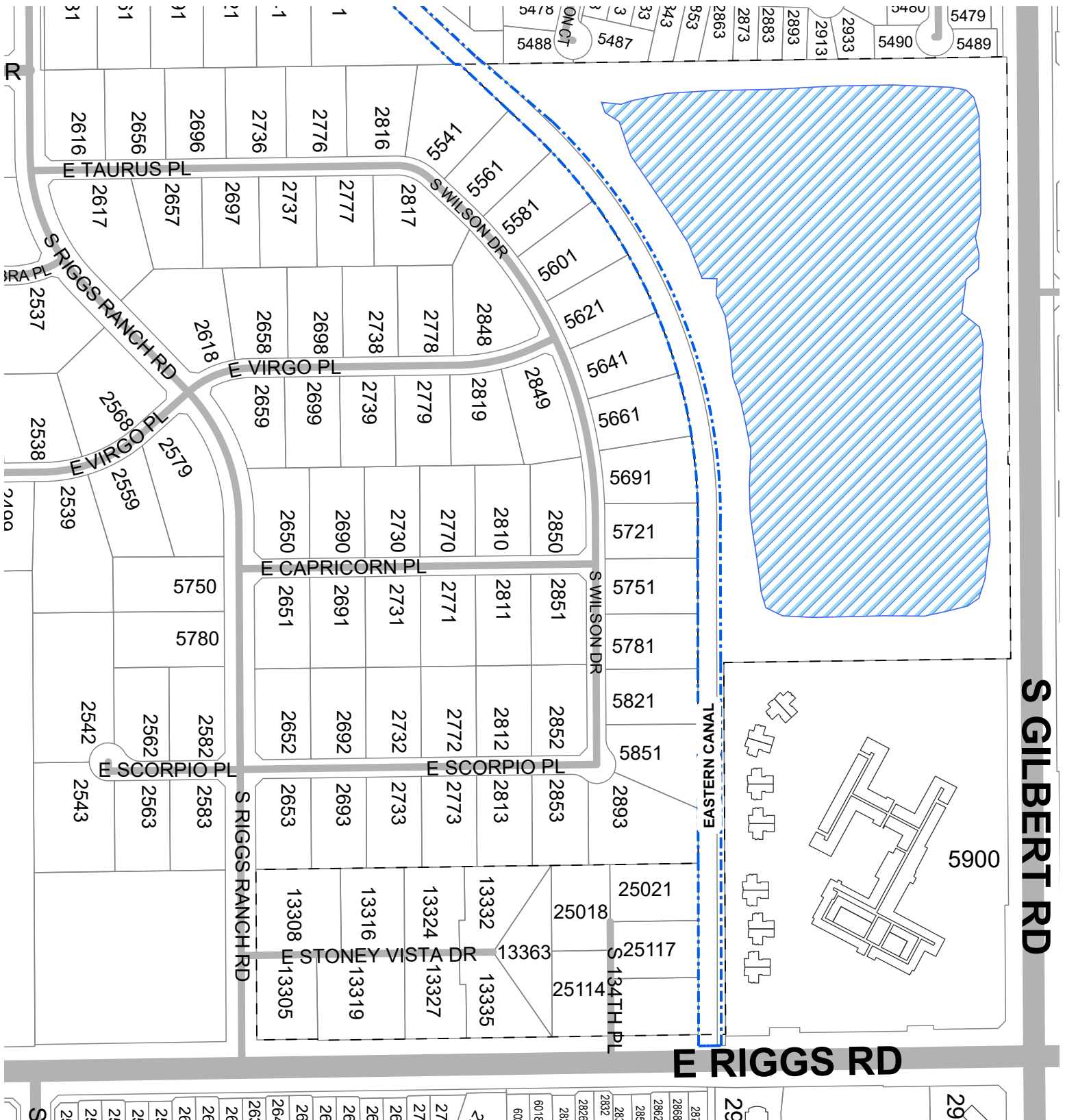


22-57

22-57



Quarter Section 22-60



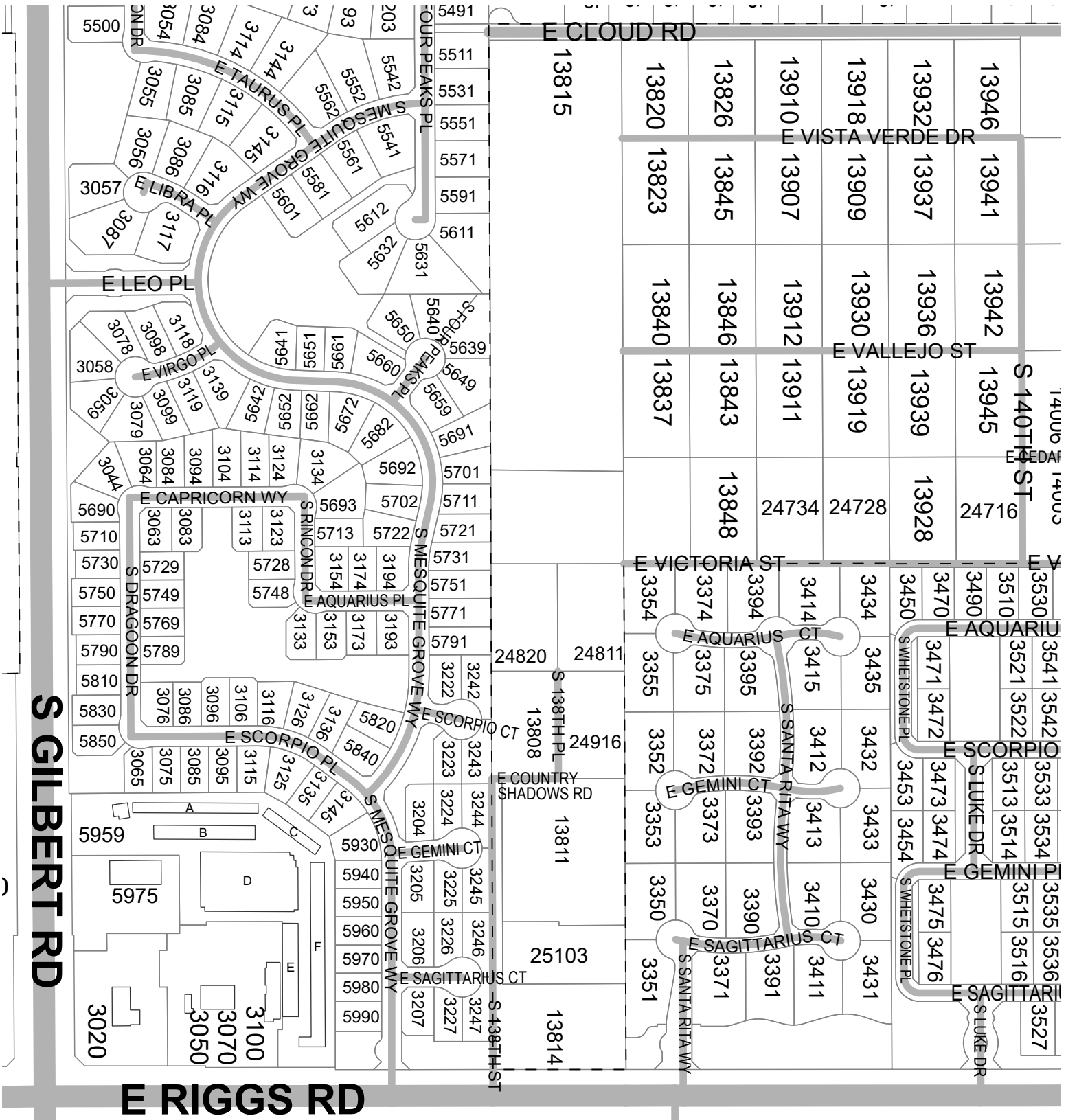
22-60

22-60

CITY OF CHANDLER QUARTER SECTION REFERENCE MAP



Quarter Section 22-61



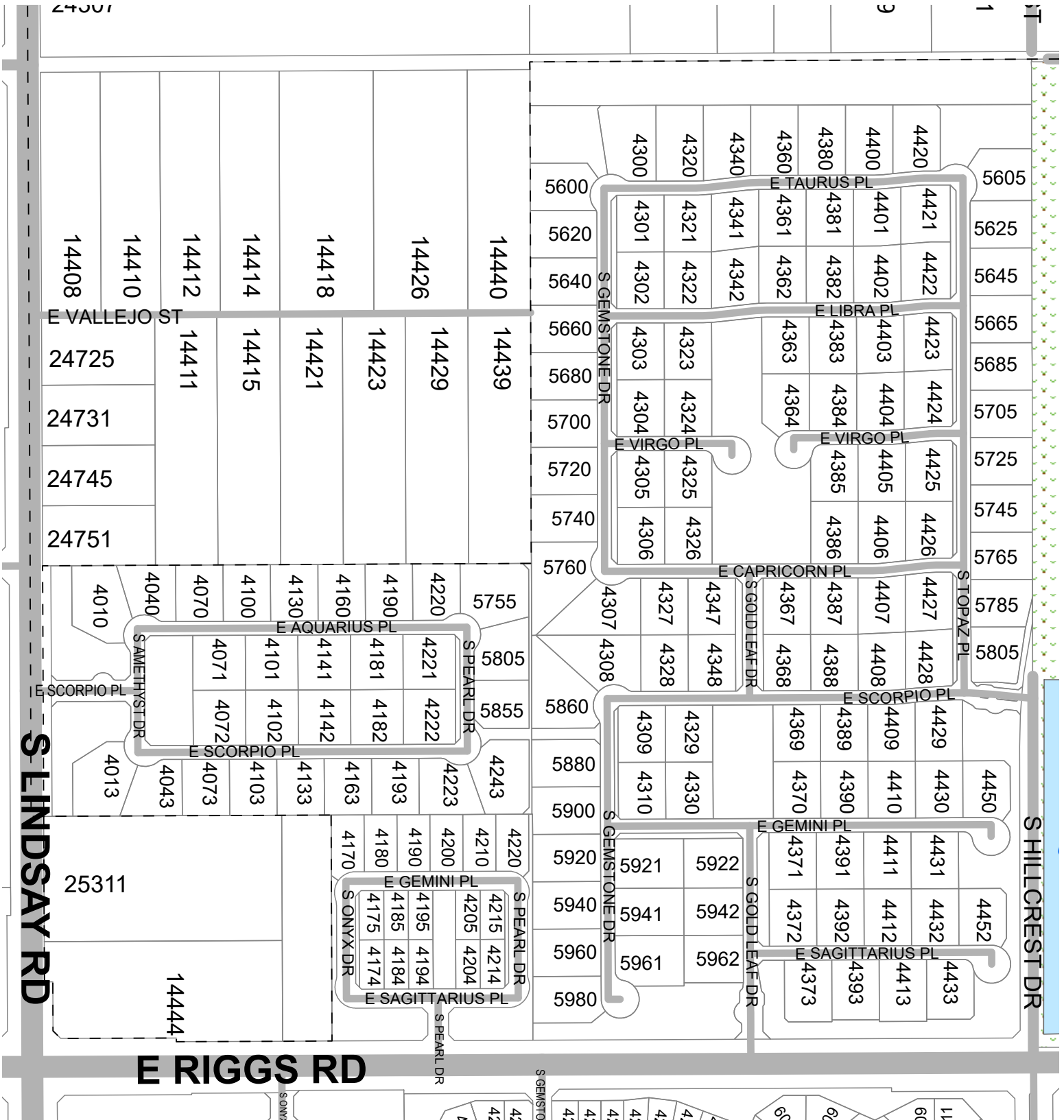
22-61

22-61

CITY OF CHANDLER QUARTER SECTION REFERENCE MAP



Quarter Section 22-63

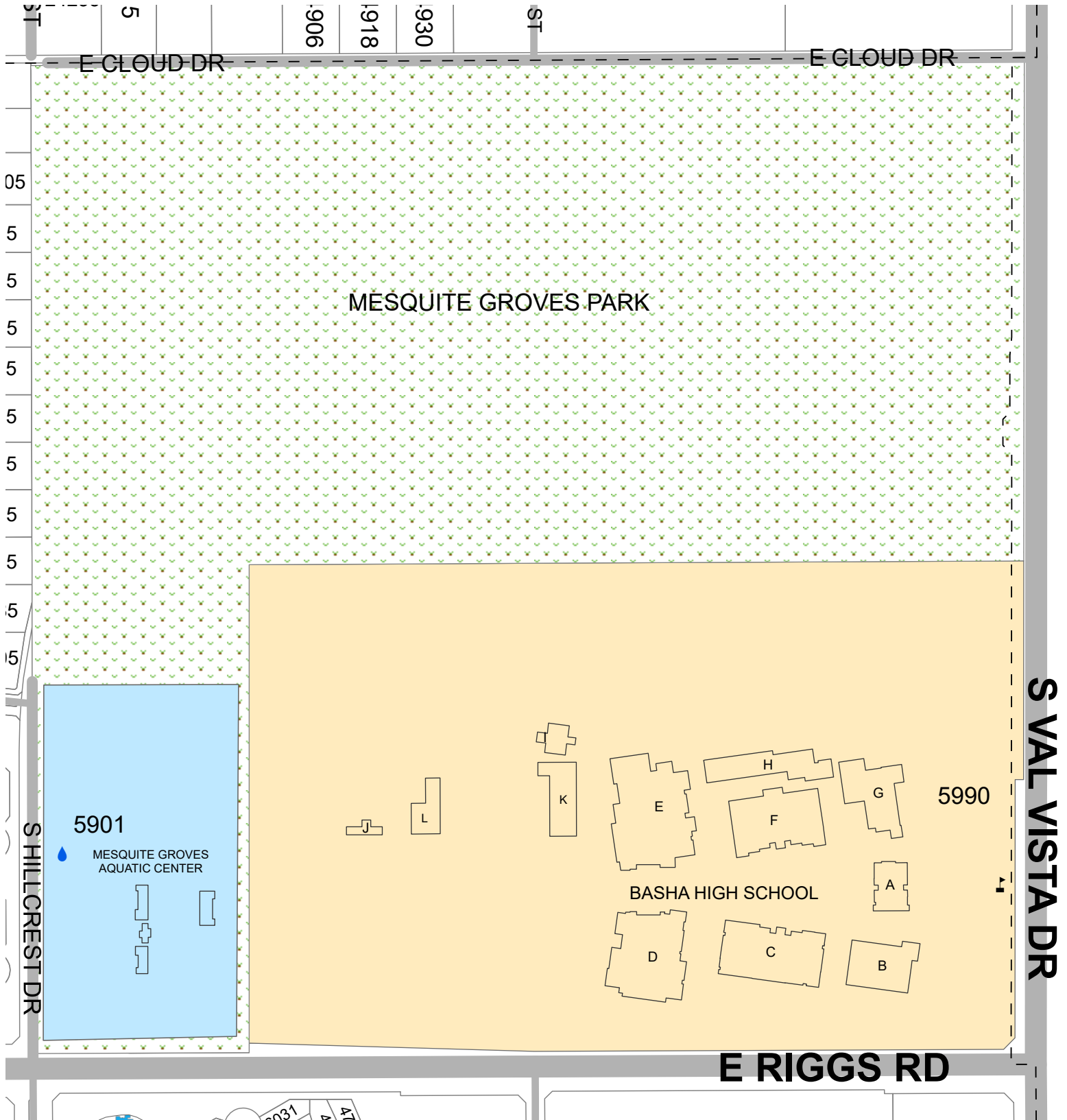


22-63

22-63



Quarter Section 22-64



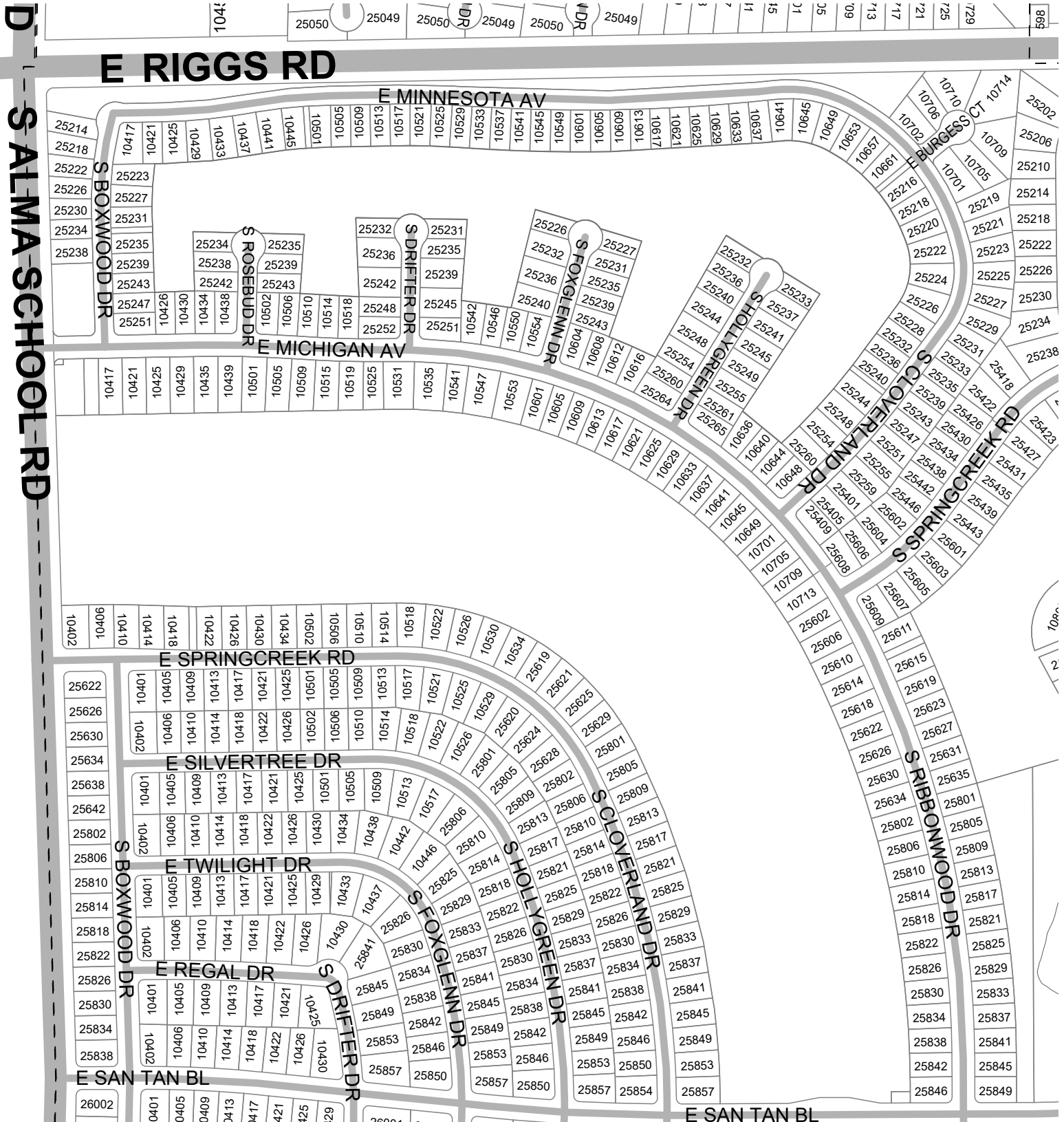
22-64

22-64

CITY OF CHANDLER QUARTER SECTION REFERENCE MAP



Quarter Section 23-53

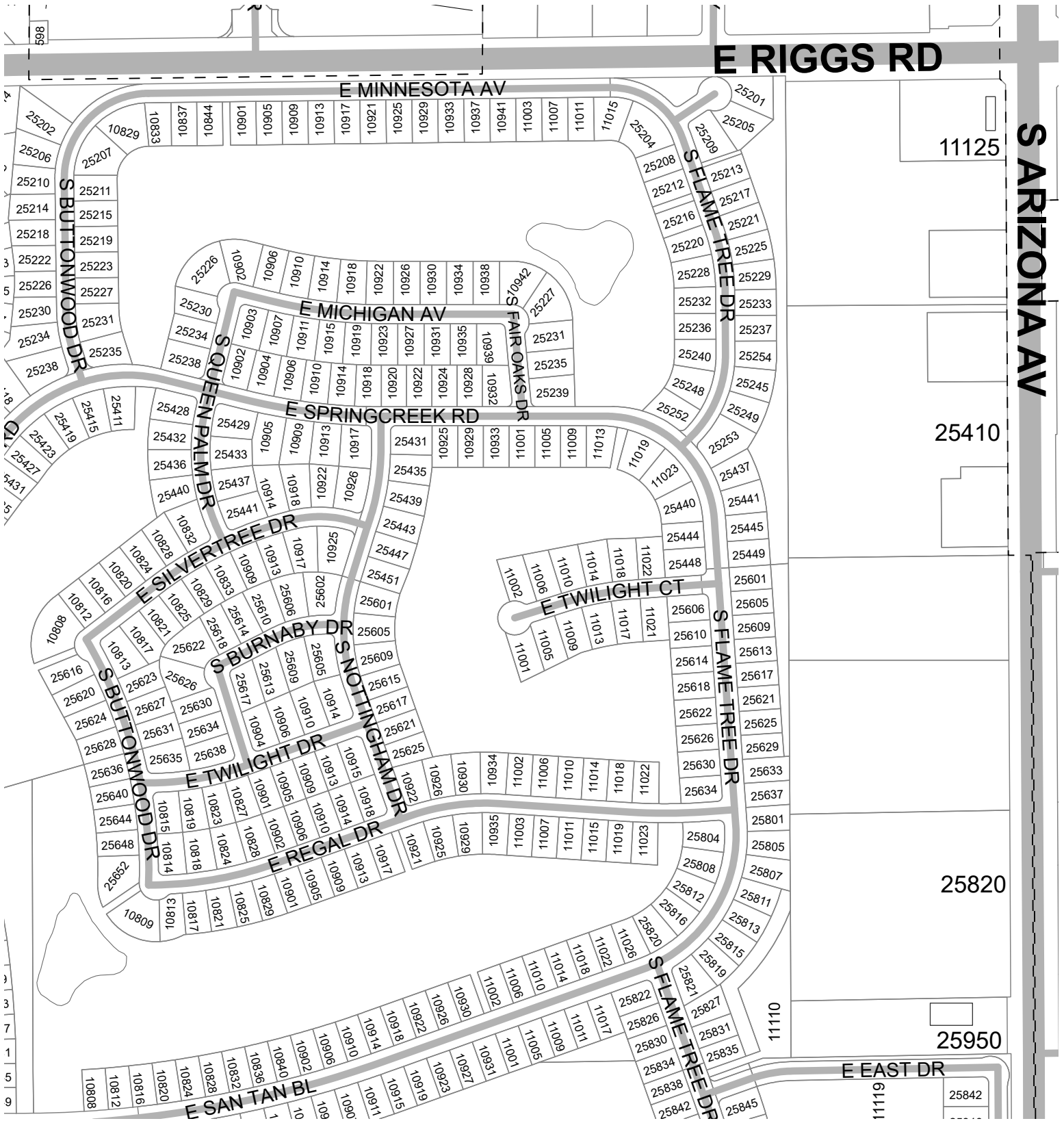


23-53

23-53



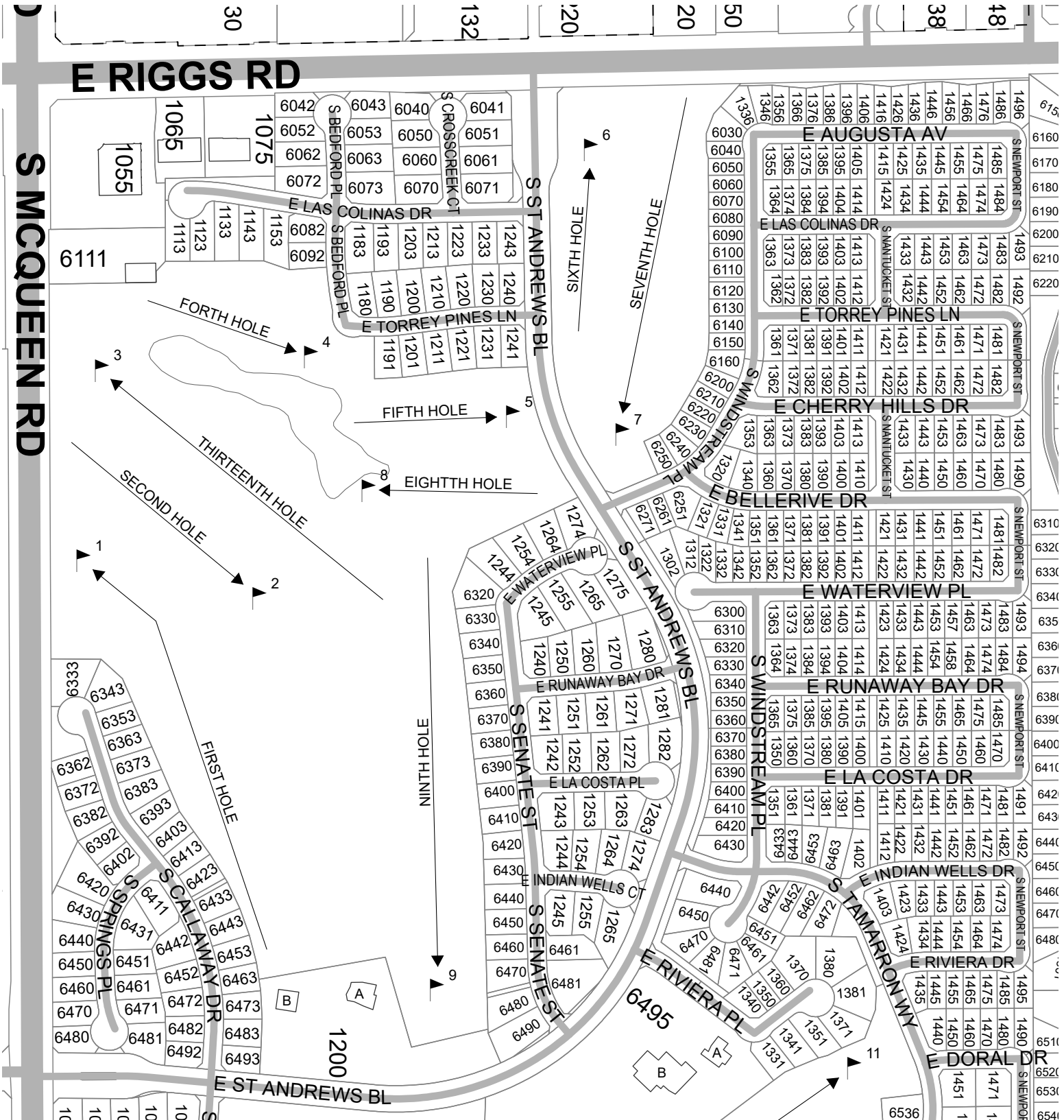
Quarter Section 23-54



CITY OF CHANDLER QUARTER SECTION REFERENCE MAP



Quarter Section 23-57



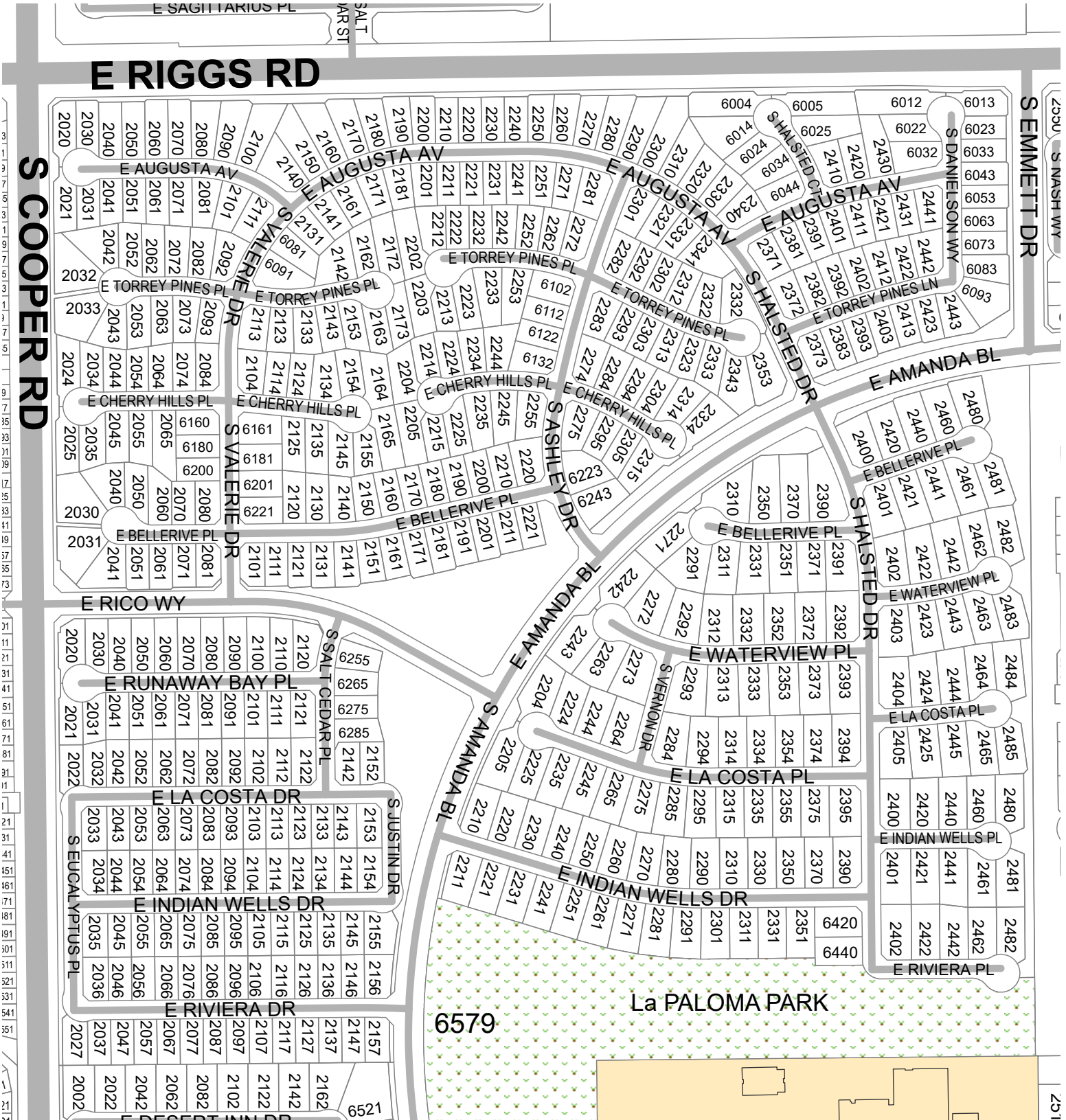
23-57

23-57

CITY OF CHANDLER QUARTER SECTION REFERENCE MAP



Quarter Section 23-59



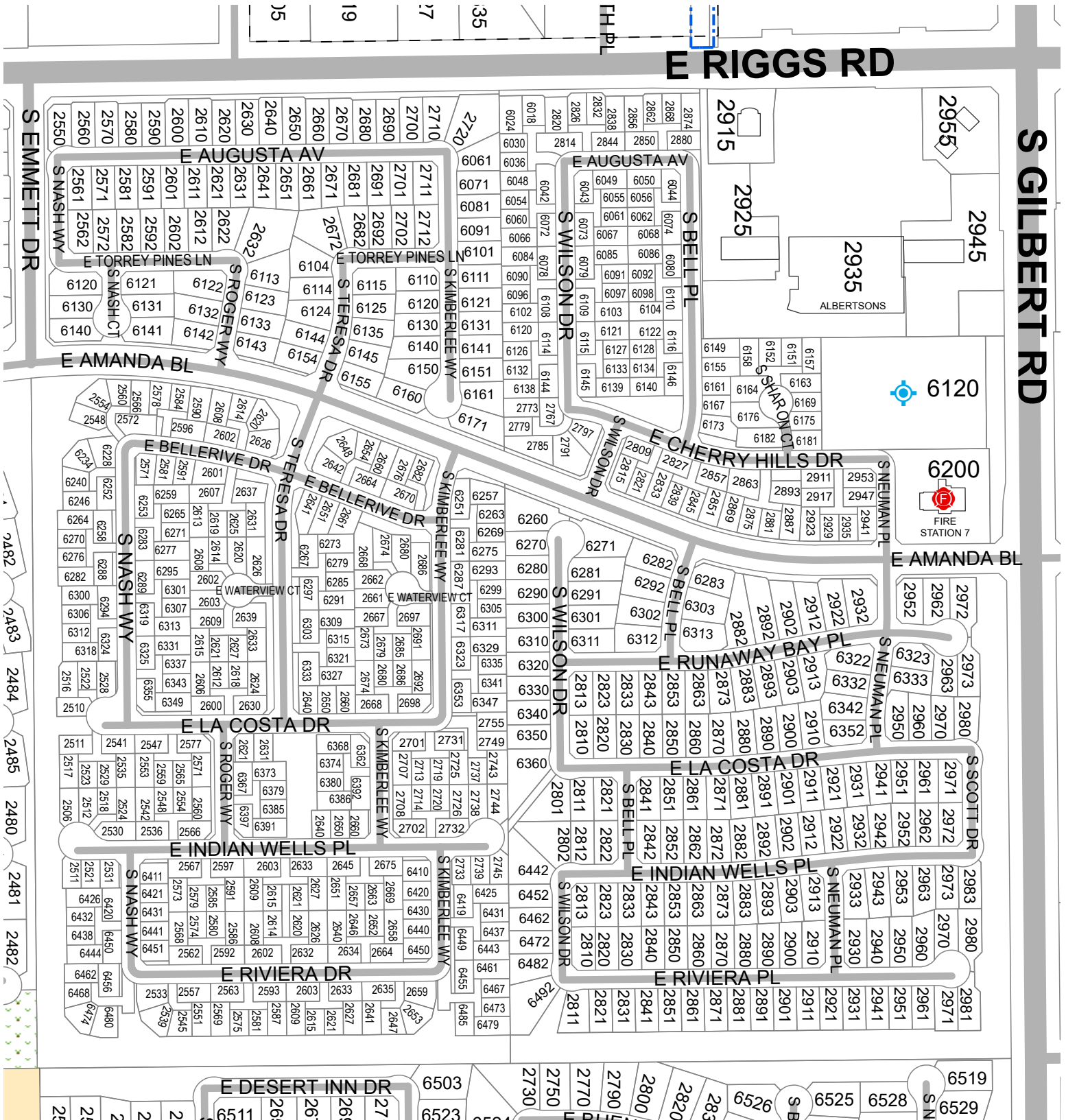
23-59

23-59

CITY OF CHANDLER QUARTER SECTION REFERENCE MAP



Quarter Section 23-60



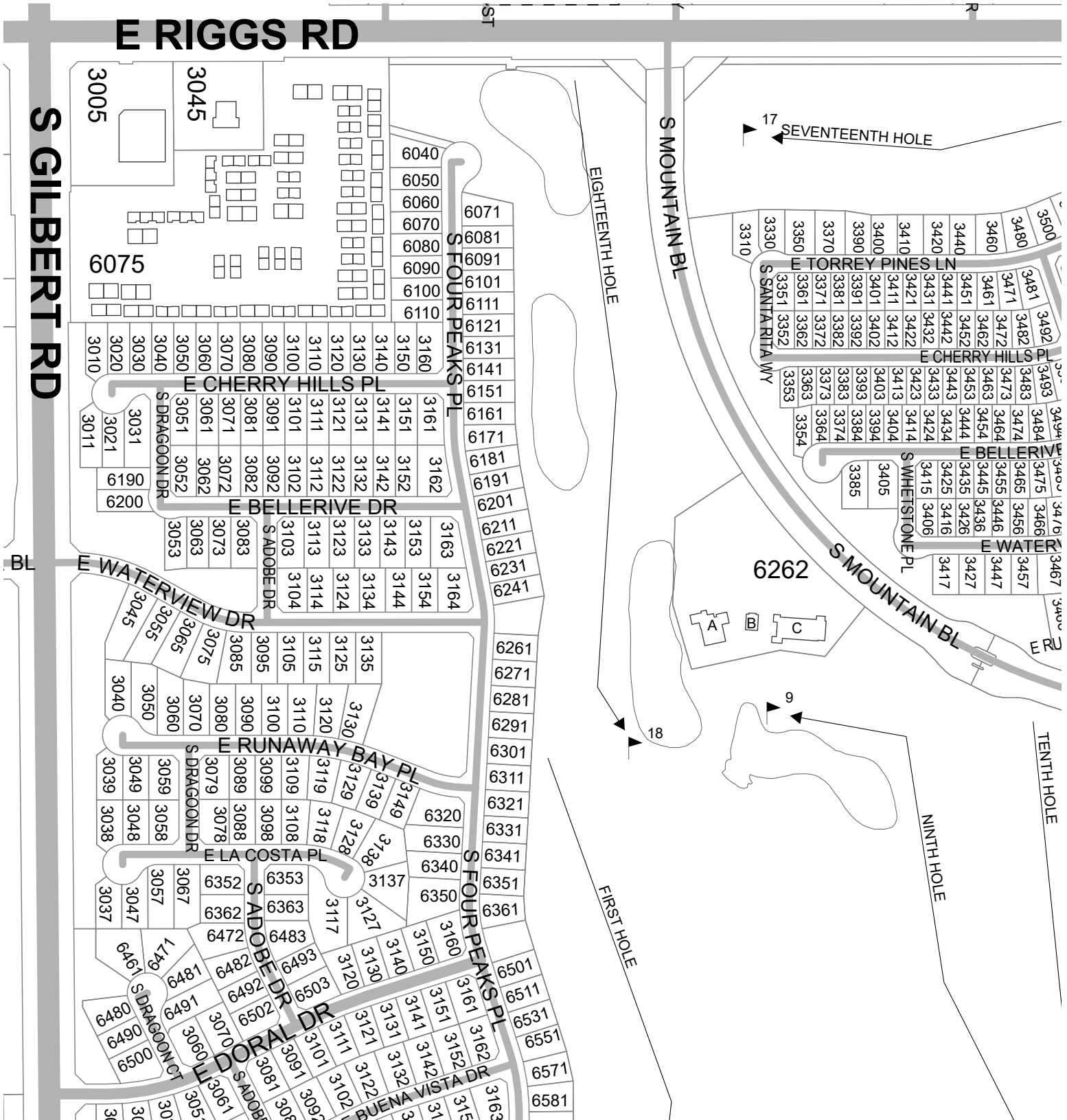
23-60

23-60

CITY OF CHANDLER QUARTER SECTION REFERENCE MAP



Quarter Section 23-61



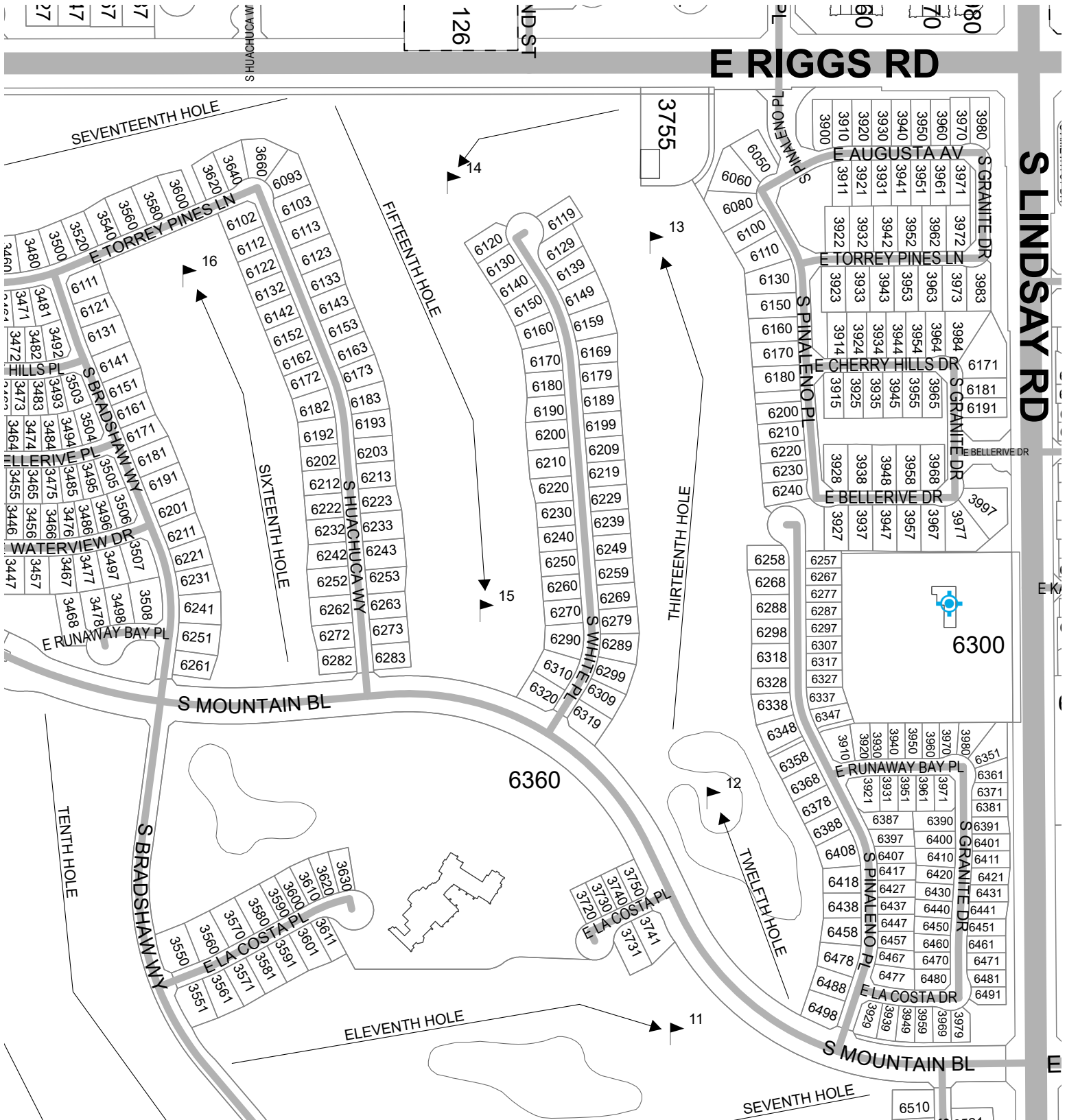
23-61

23-61

CITY OF CHANDLER QUARTER SECTION REFERENCE MAP



Quarter Section 23-62



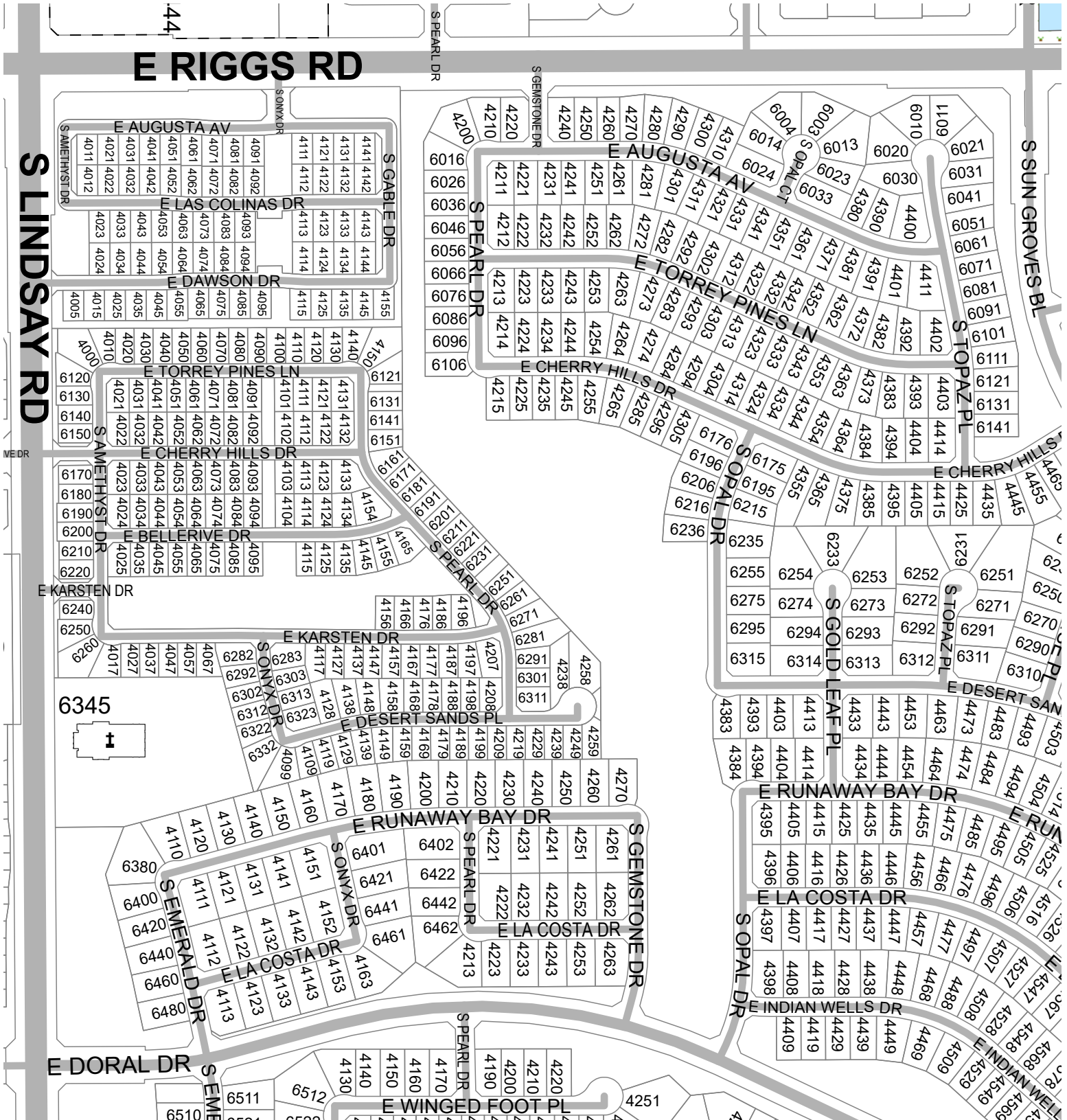
23-62

23-62

CITY OF CHANDLER QUARTER SECTION REFERENCE MAP



Quarter Section 23-63



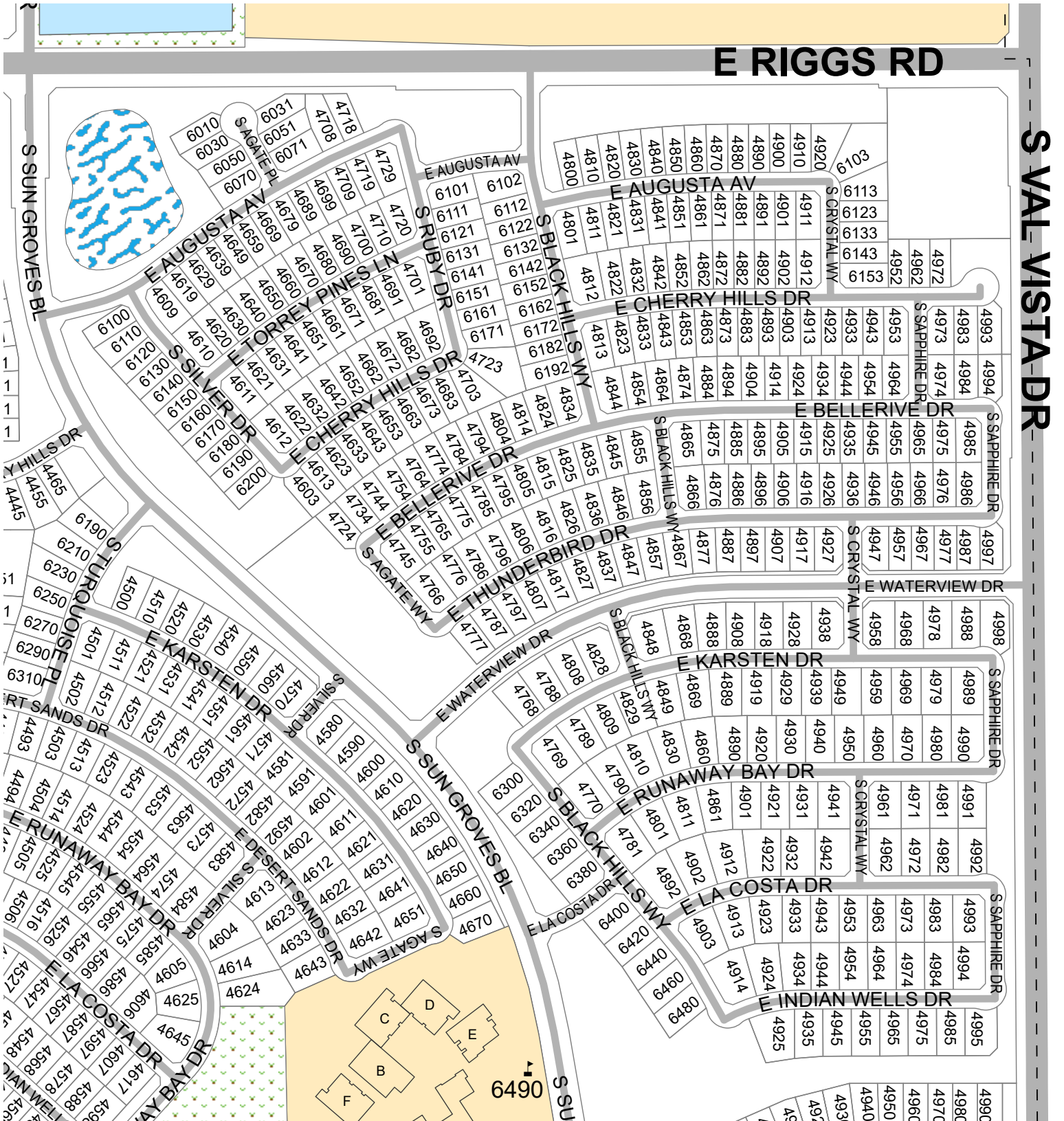
23-63

23-63

CITY OF CHANDLER QUARTER SECTION REFERENCE MAP



Quarter Section 23-64



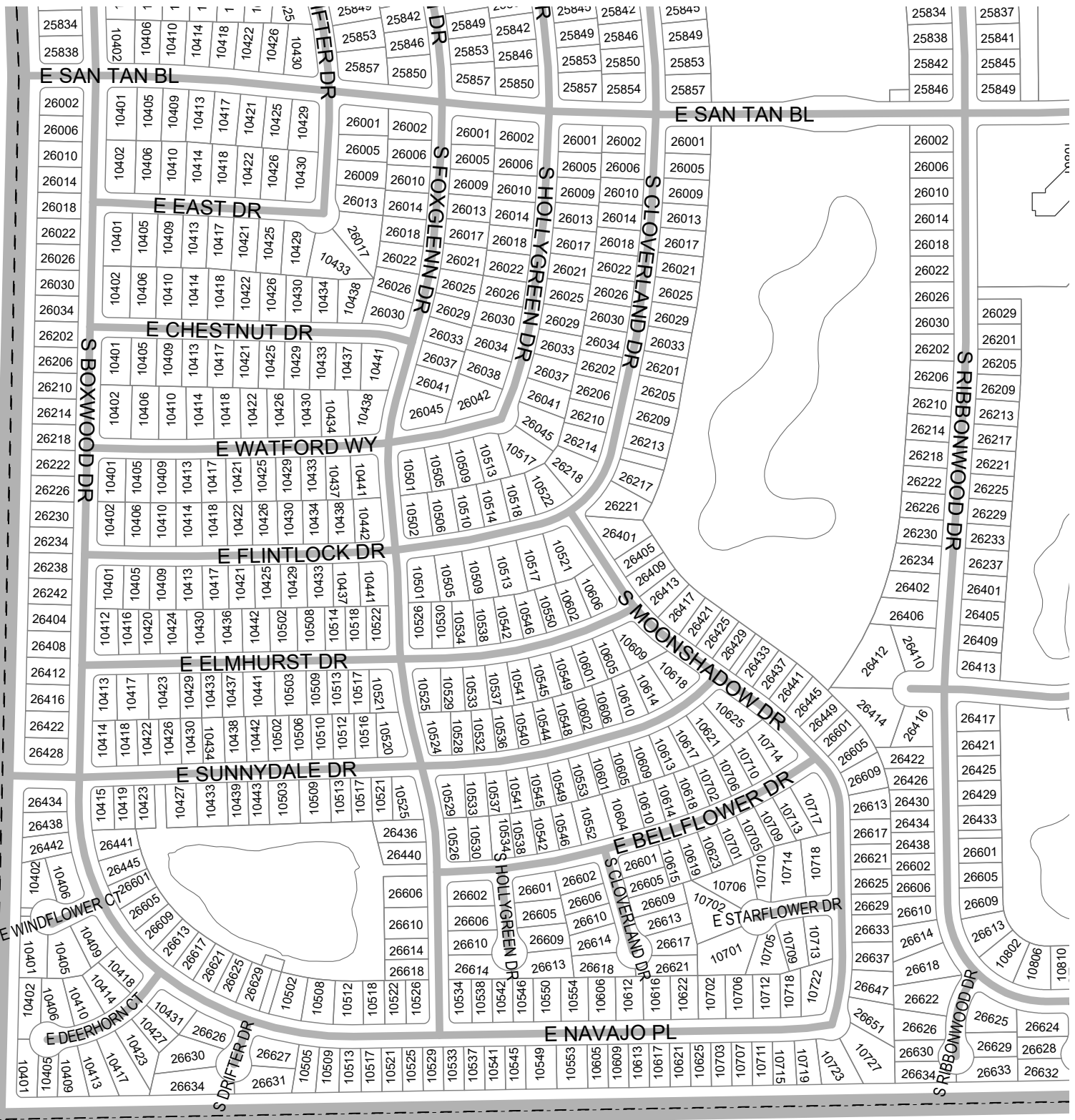
23-64

23-64

CITY OF CHANDLER QUARTER SECTION REFERENCE MAP



Quarter Section 24-53



GILA RIVER

24-53

24-53

CITY OF CHANDLER QUARTER SECTION REFERENCE MAP



Quarter Section 24-54



GILA RIVER

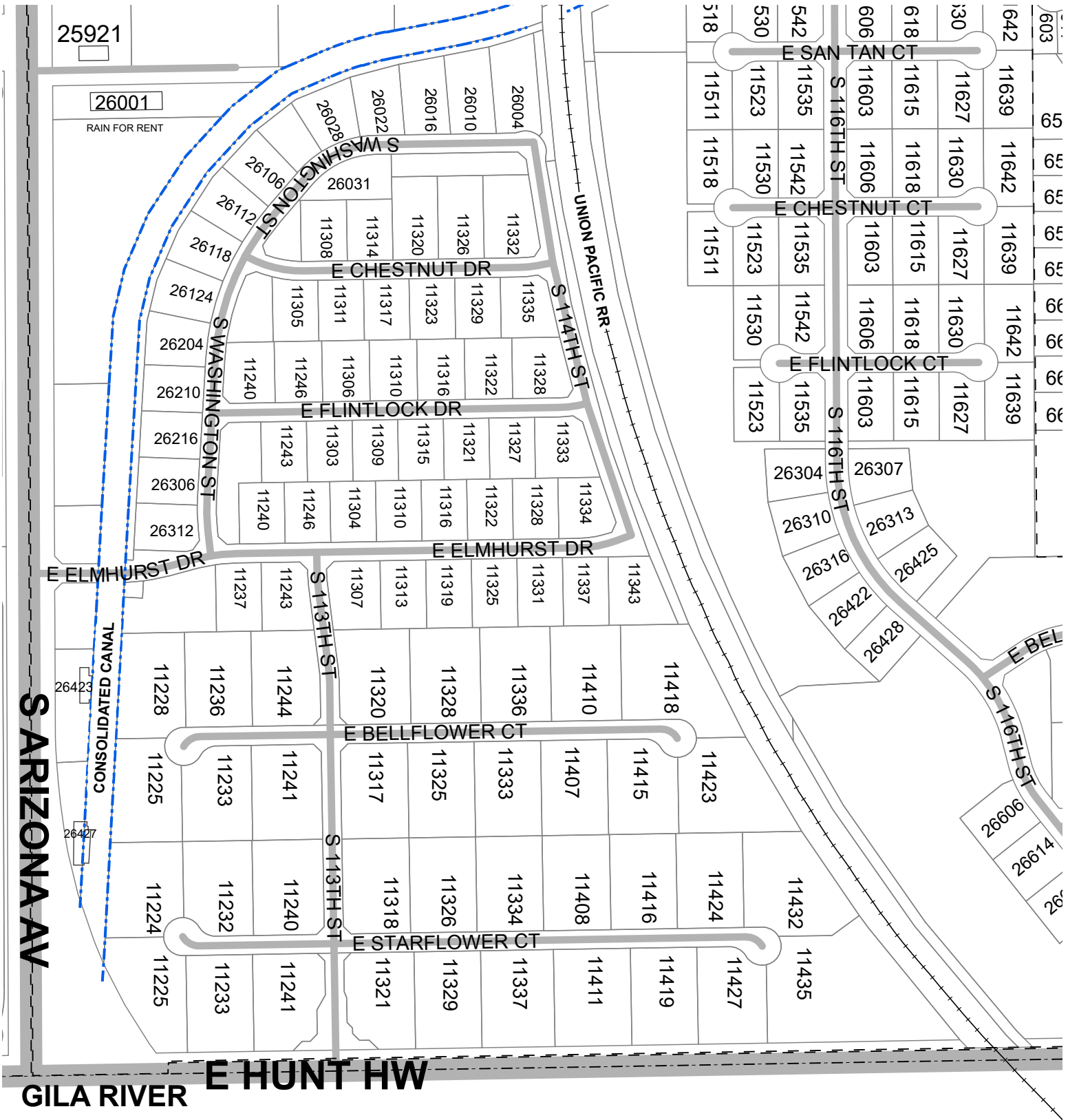
24-54

24-54

CITY OF CHANDLER QUARTER SECTION REFERENCE MAP



Quarter Section 24-55



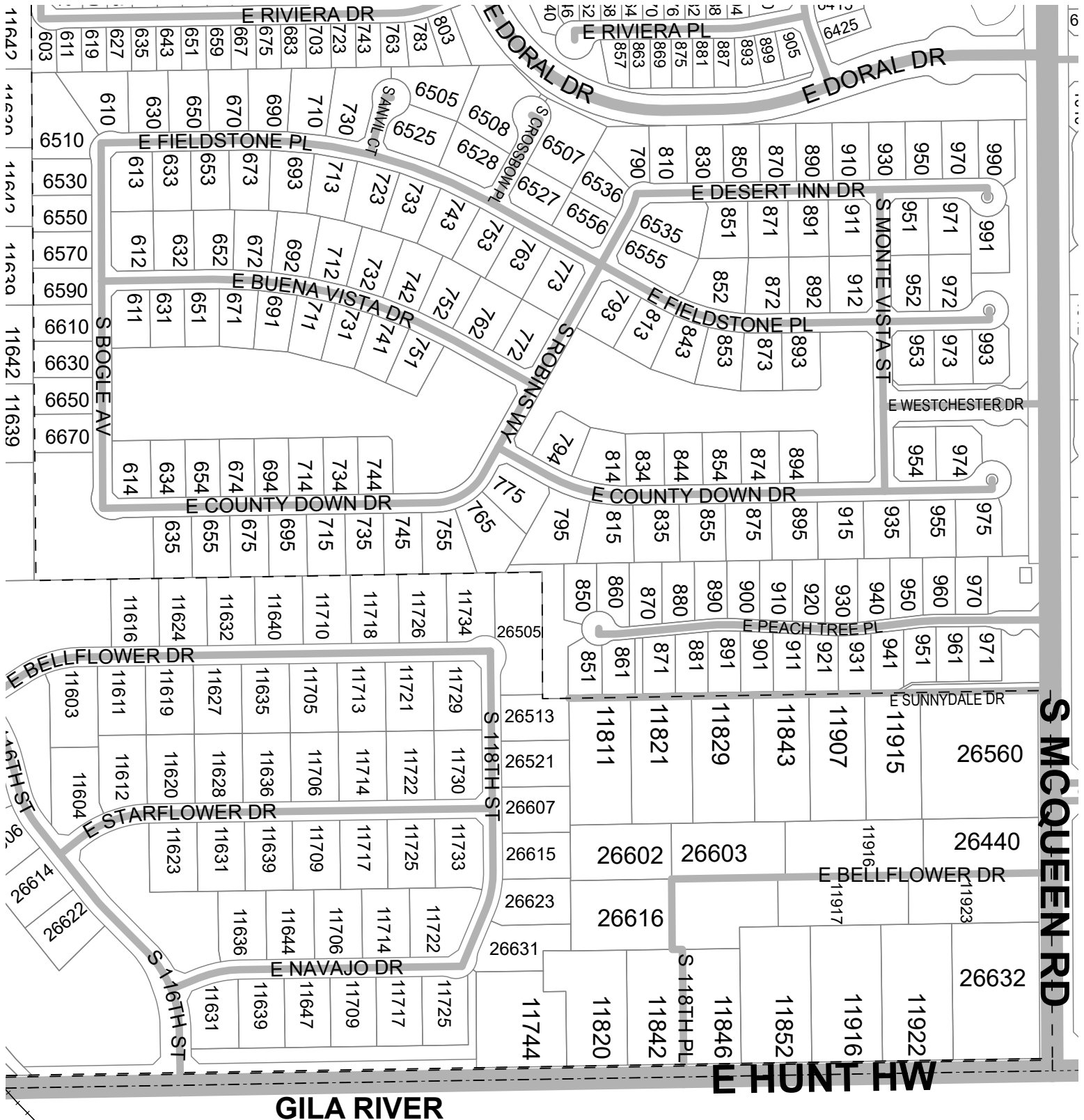
24-55

24-55

CITY OF CHANDLER QUARTER SECTION REFERENCE MAP



Quarter Section 24-56



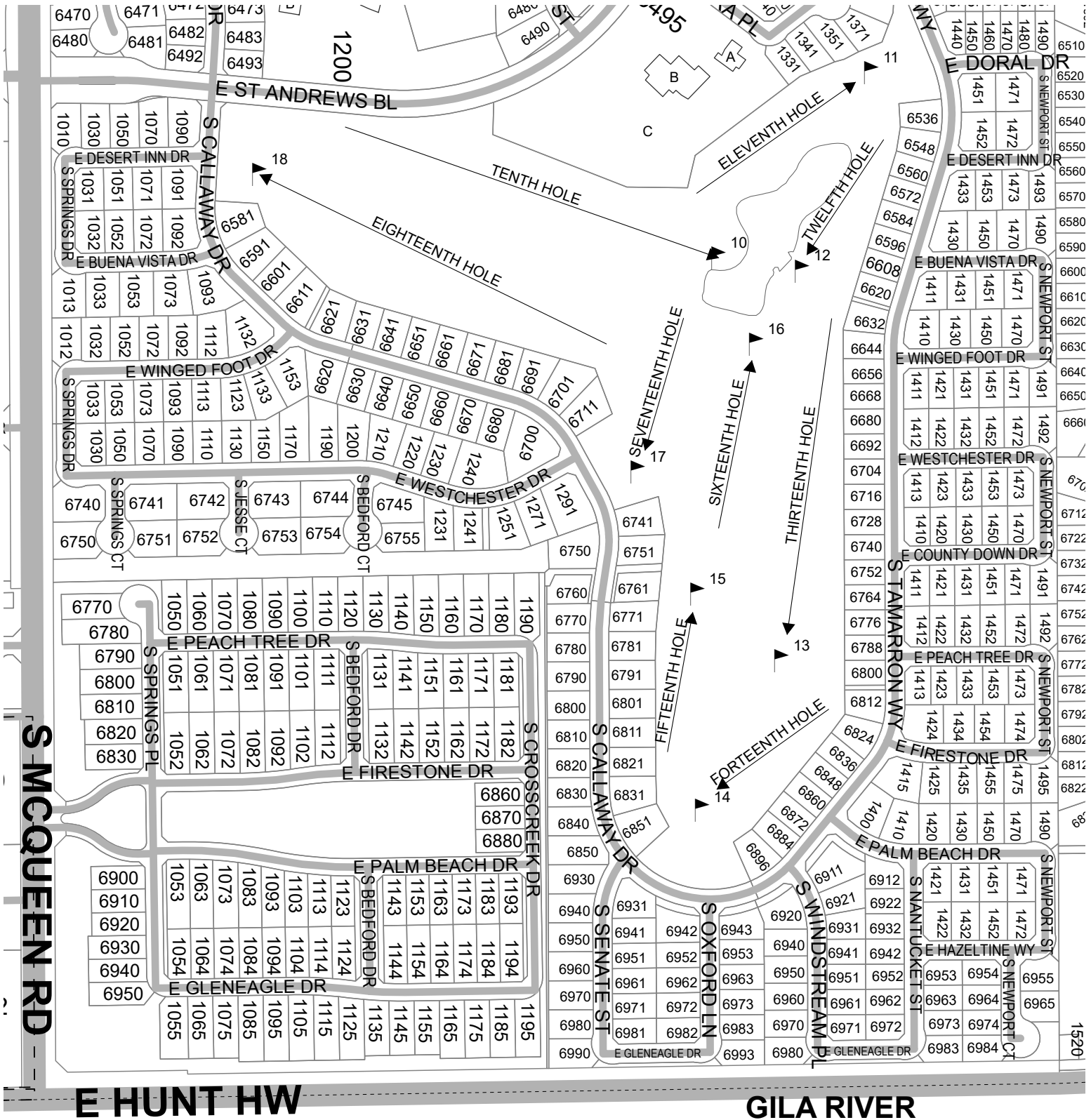
24-56

24-56

CITY OF CHANDLER QUARTER SECTION REFERENCE MAP



Quarter Section 24-57



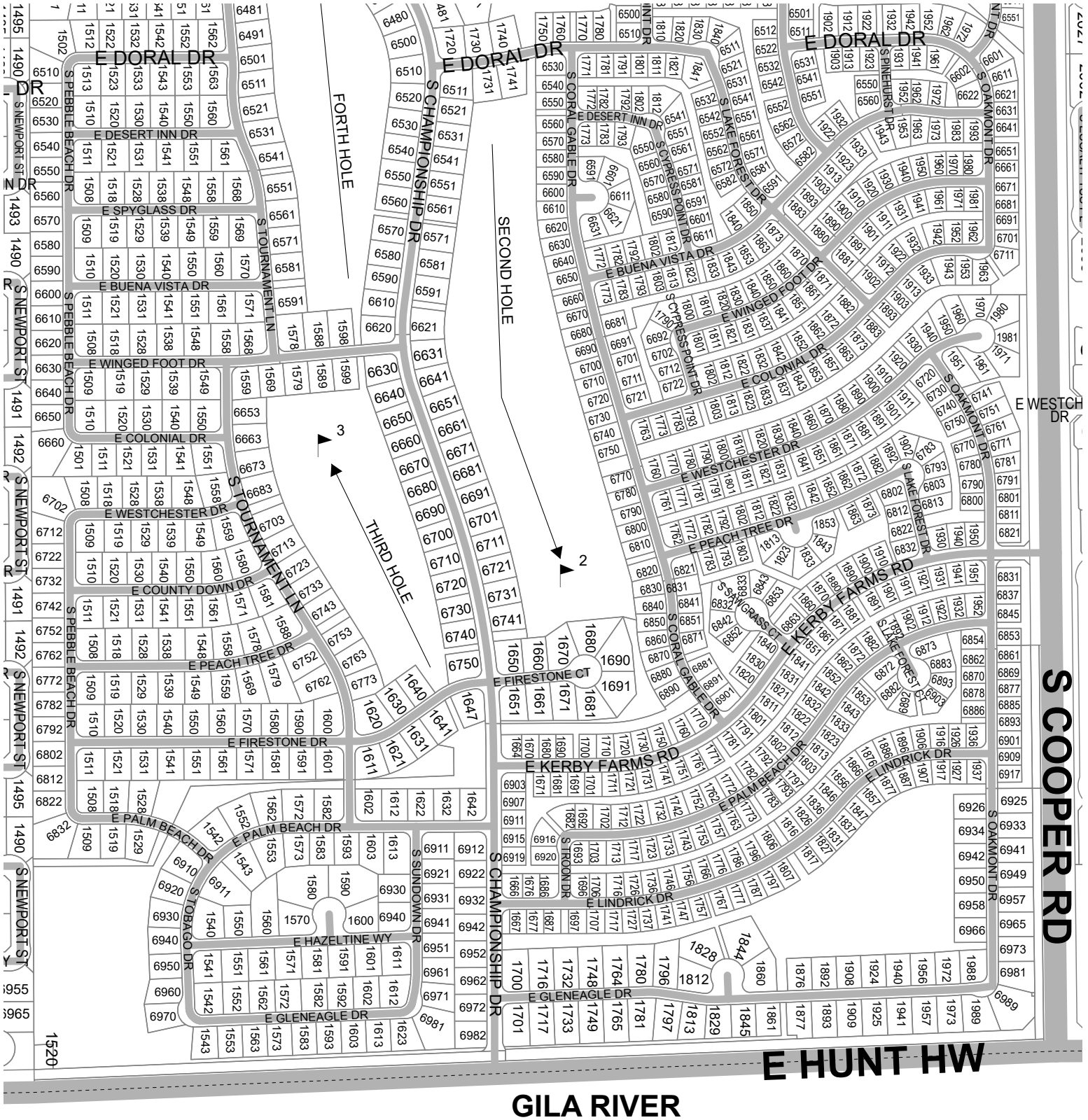
24-57

24-57

CITY OF CHANDLER QUARTER SECTION REFERENCE MAP



Quarter Section 24-58



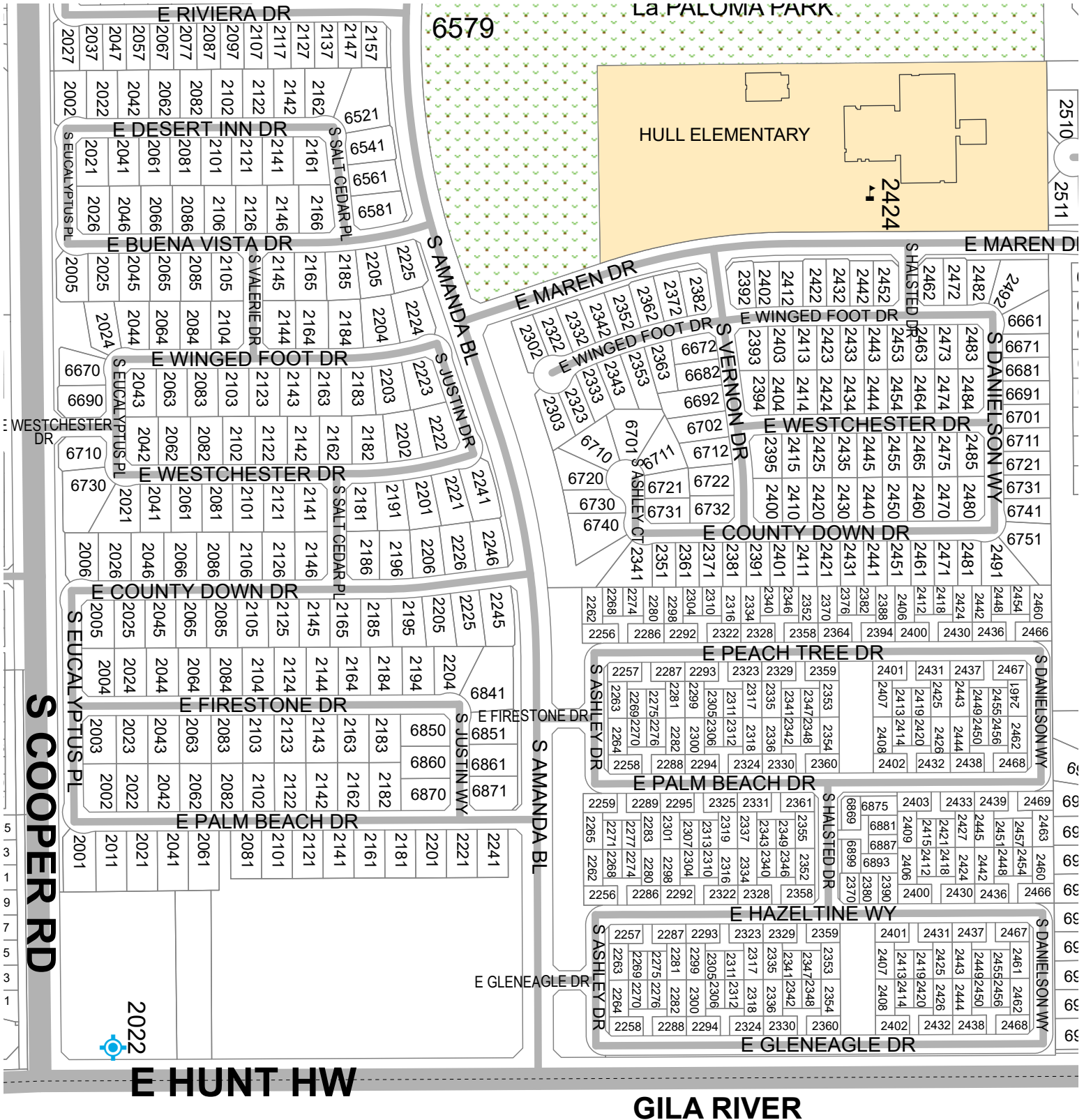
24-58

24-58

CITY OF CHANDLER QUARTER SECTION REFERENCE MAP



Quarter Section 24-59



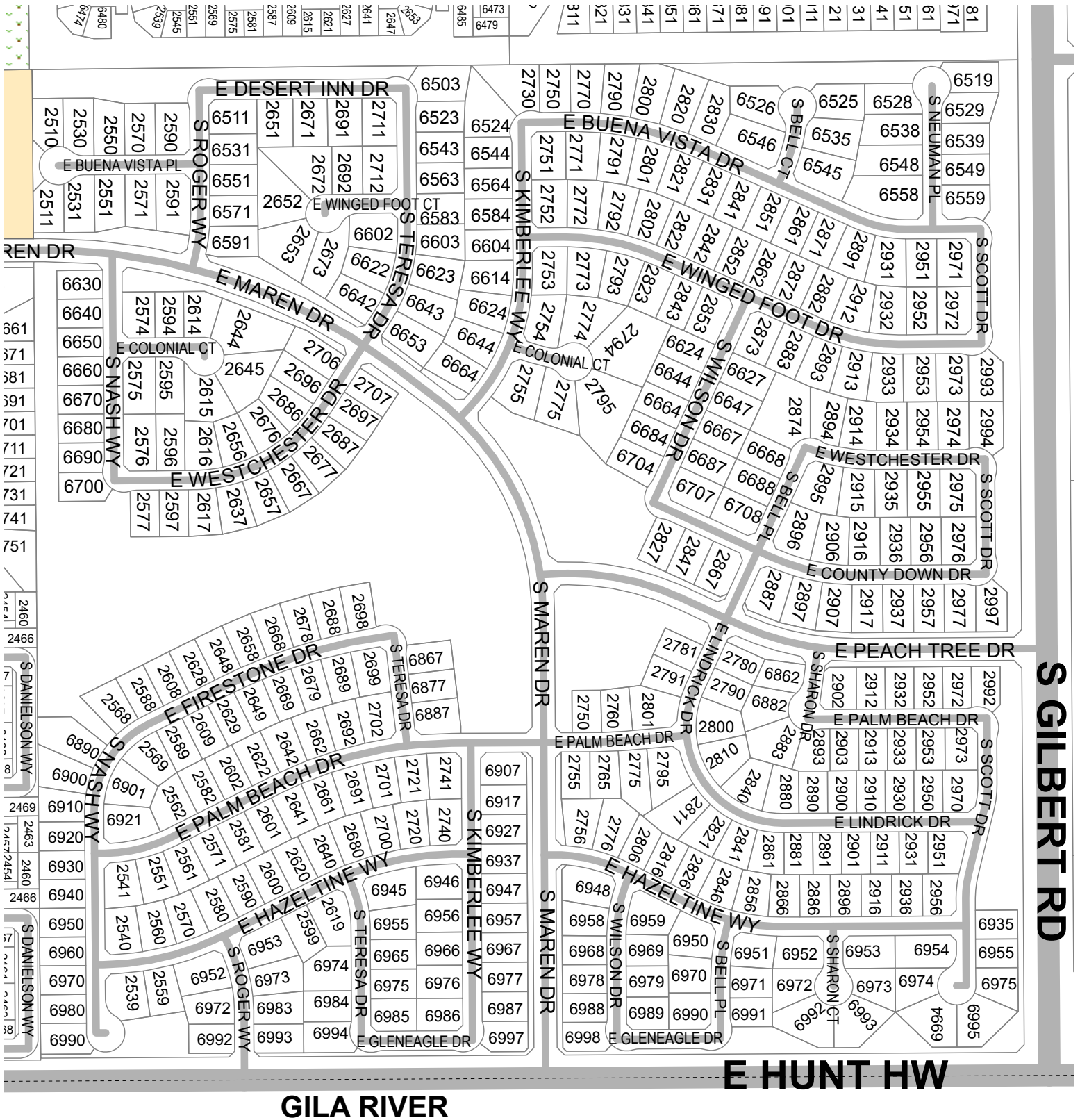
24-59

24-59

CITY OF CHANDLER QUARTER SECTION REFERENCE MAP



Quarter Section 24-60



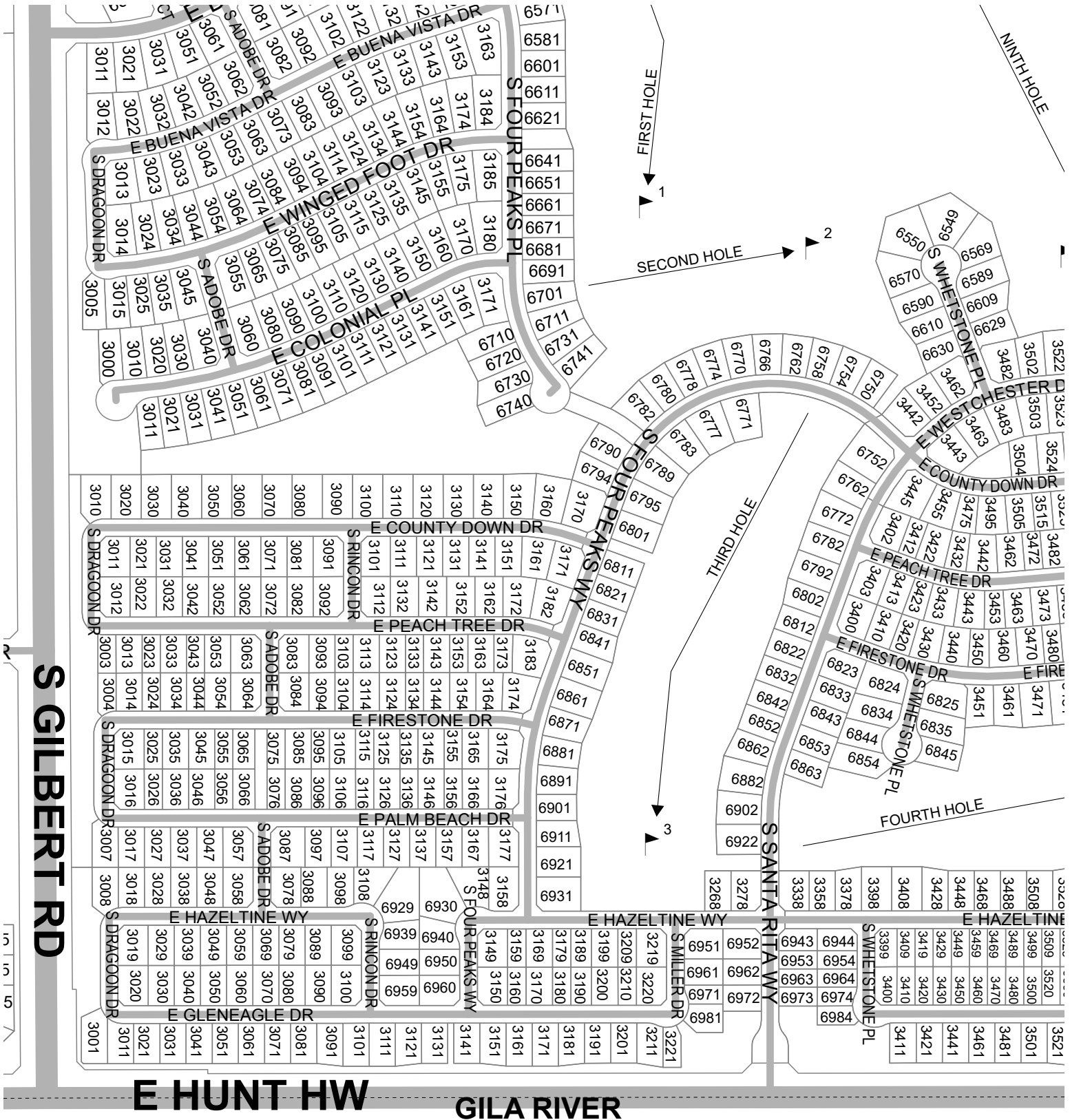
24-60

24-60

CITY OF CHANDLER QUARTER SECTION REFERENCE MAP



Quarter Section 24-61



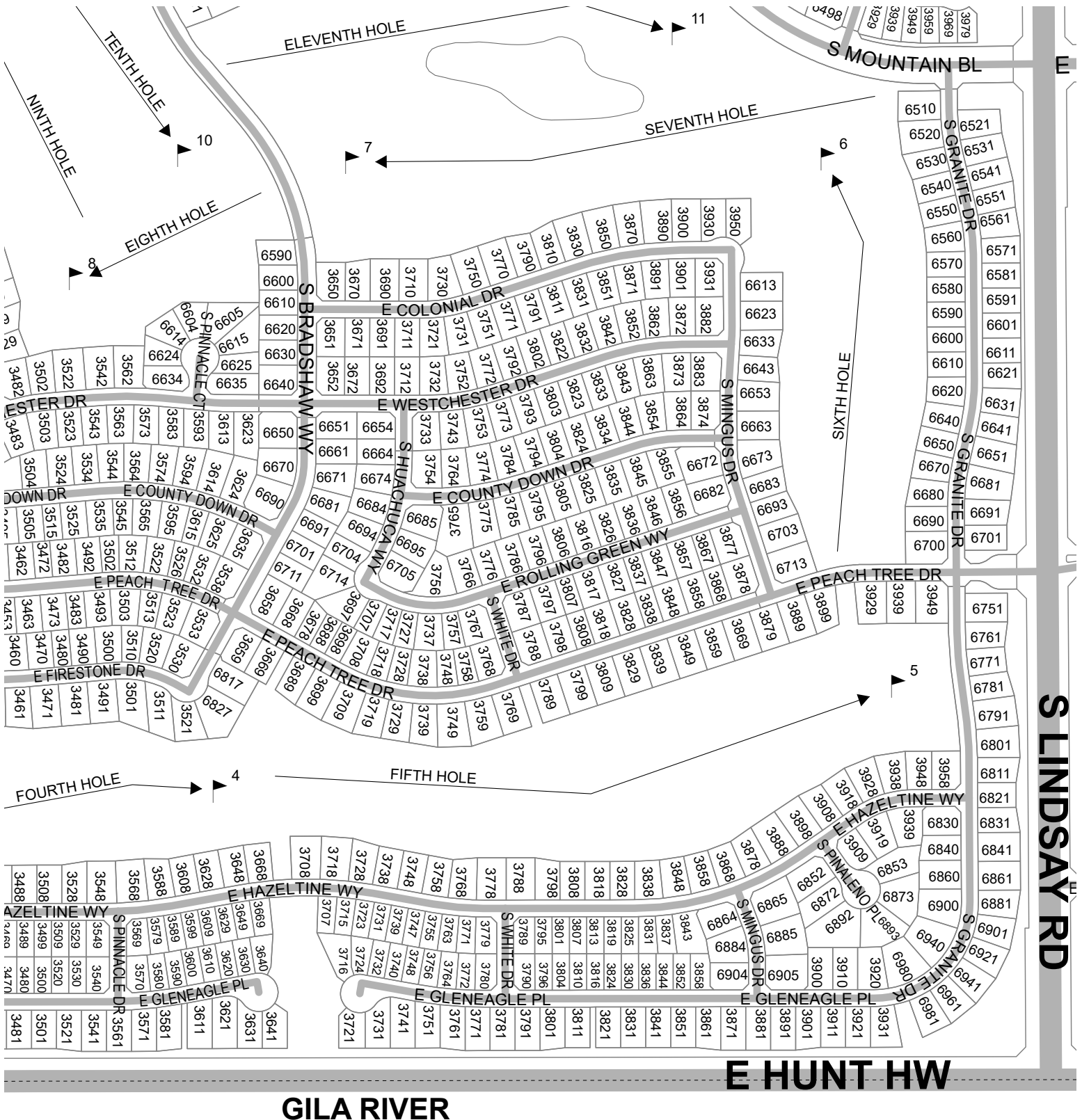
24-61

24-61

CITY OF CHANDLER QUARTER SECTION REFERENCE MAP



Quarter Section 24-62



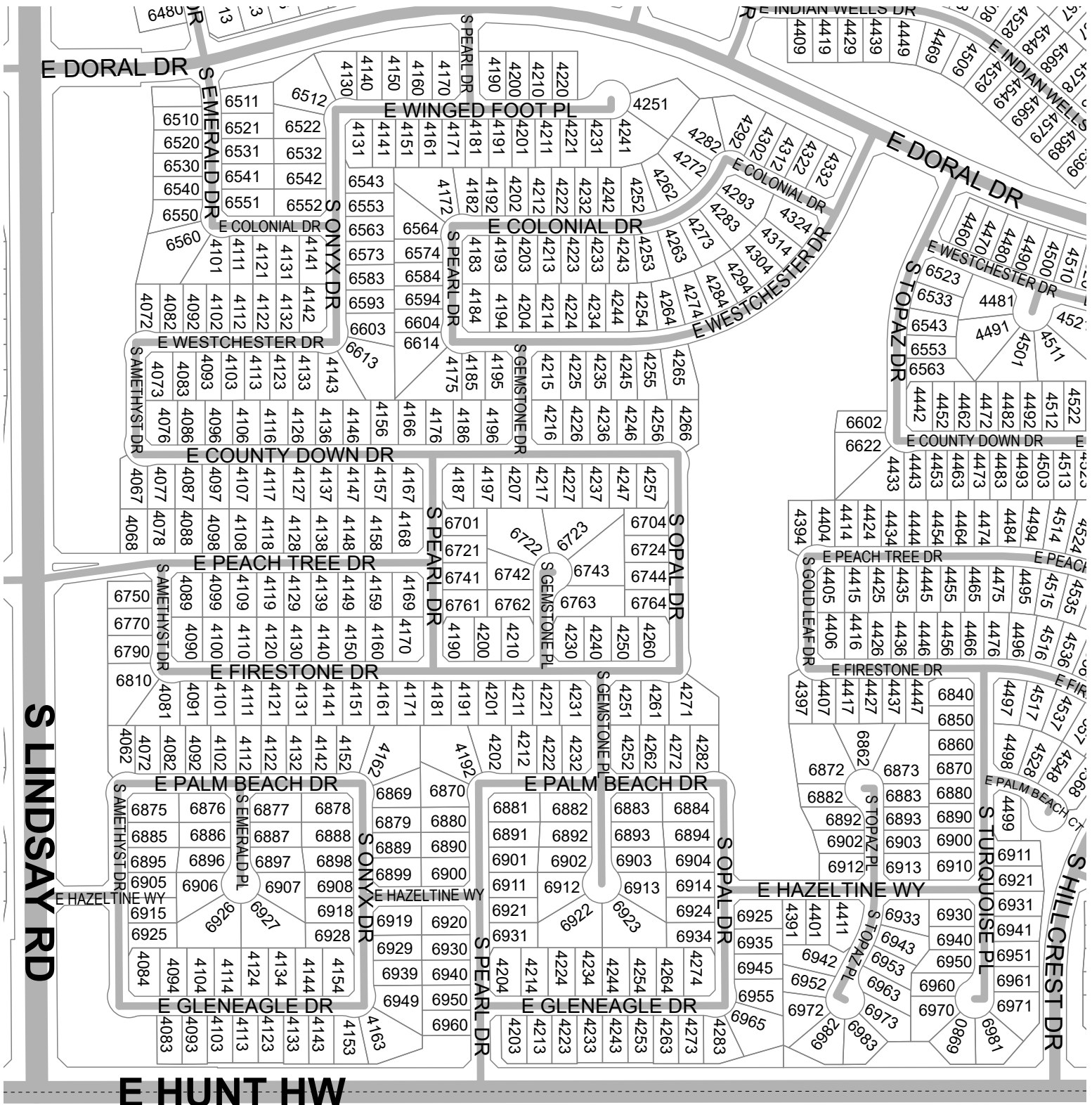
24-62

24-62

CITY OF CHANDLER QUARTER SECTION REFERENCE MAP



Quarter Section 24-63

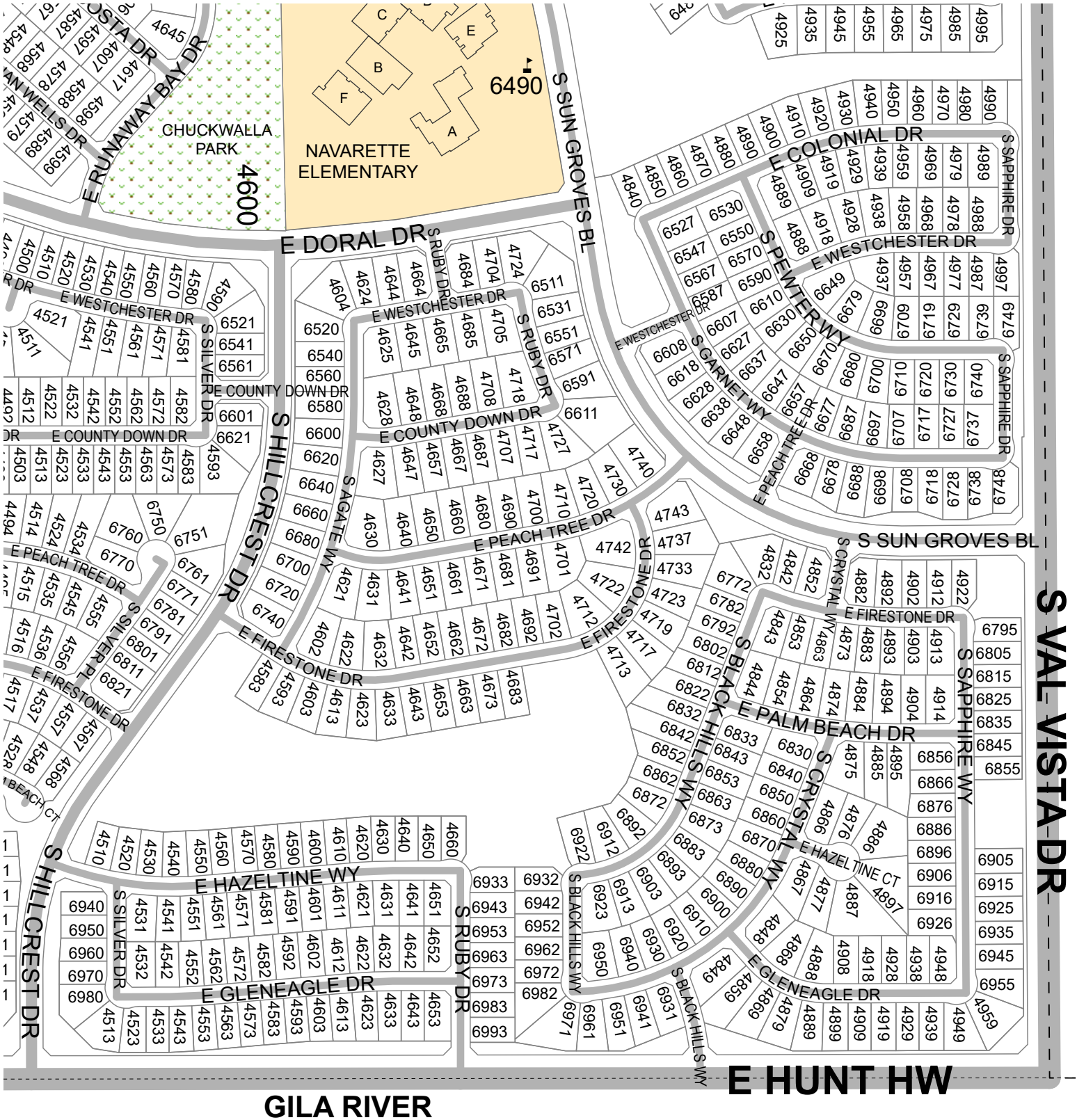


24-63

24-63



Quarter Section 24-64



24-64

24-64



Quarter Section 3-53



MESA CITY LIMITS

WESTERN CANAL

3-53

3-53



Quarter Section 3-54



GILBERT CITY LIMITS

MESA CITY LIMITS

N ARIZONA AV

WESTERN CANAL

3-54

3-54

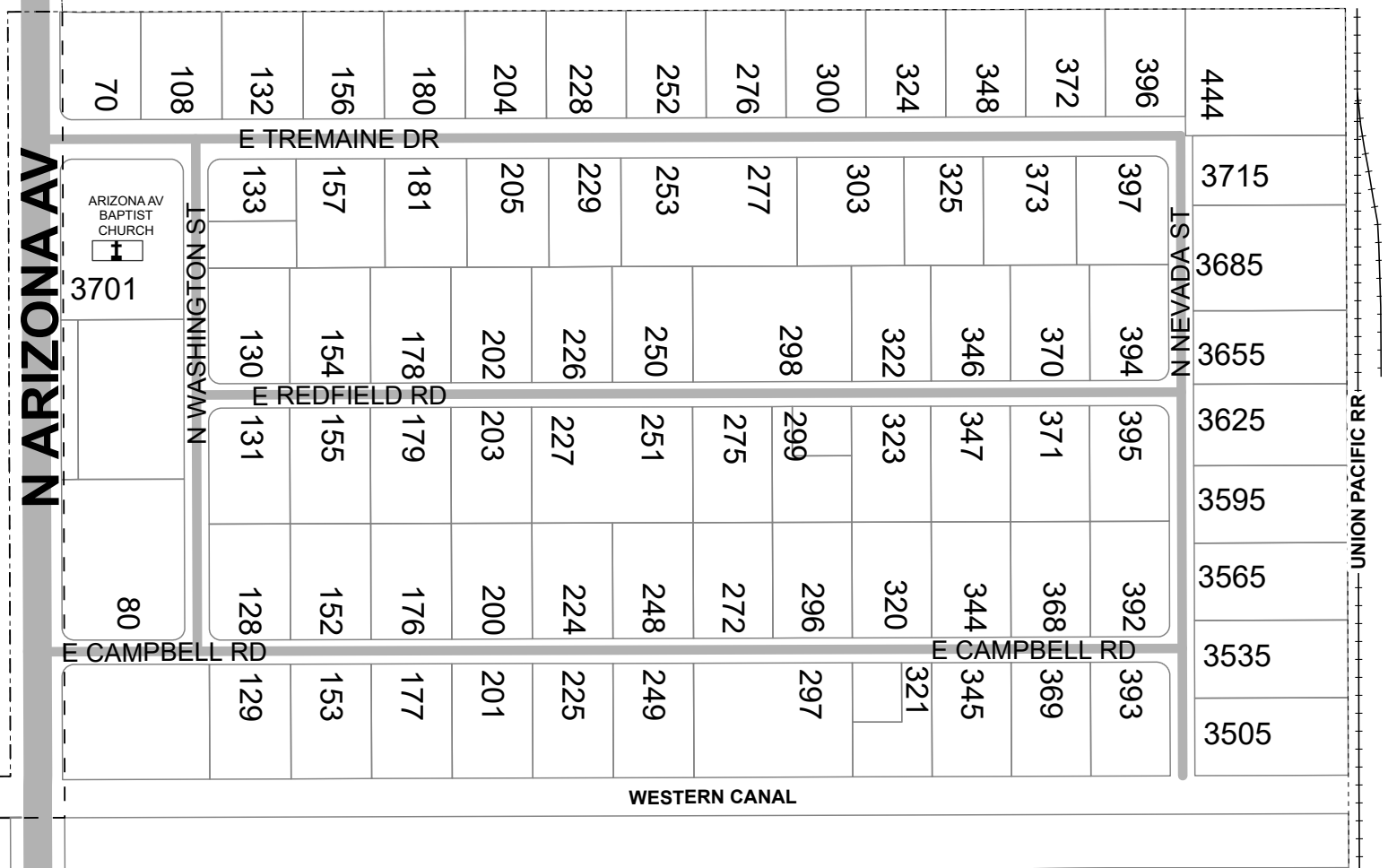


Quarter Section 3-55



GILBERT CITY LIMITS

MESA CITY LIMITS





Quarter Section 4-48



WESTERN CANAL

WESTERN CANAL

TEMPE CITY LIMITS

N PRICE RD
SR101 PRICE FW
FRONTAGE RD

2914
291
29
2

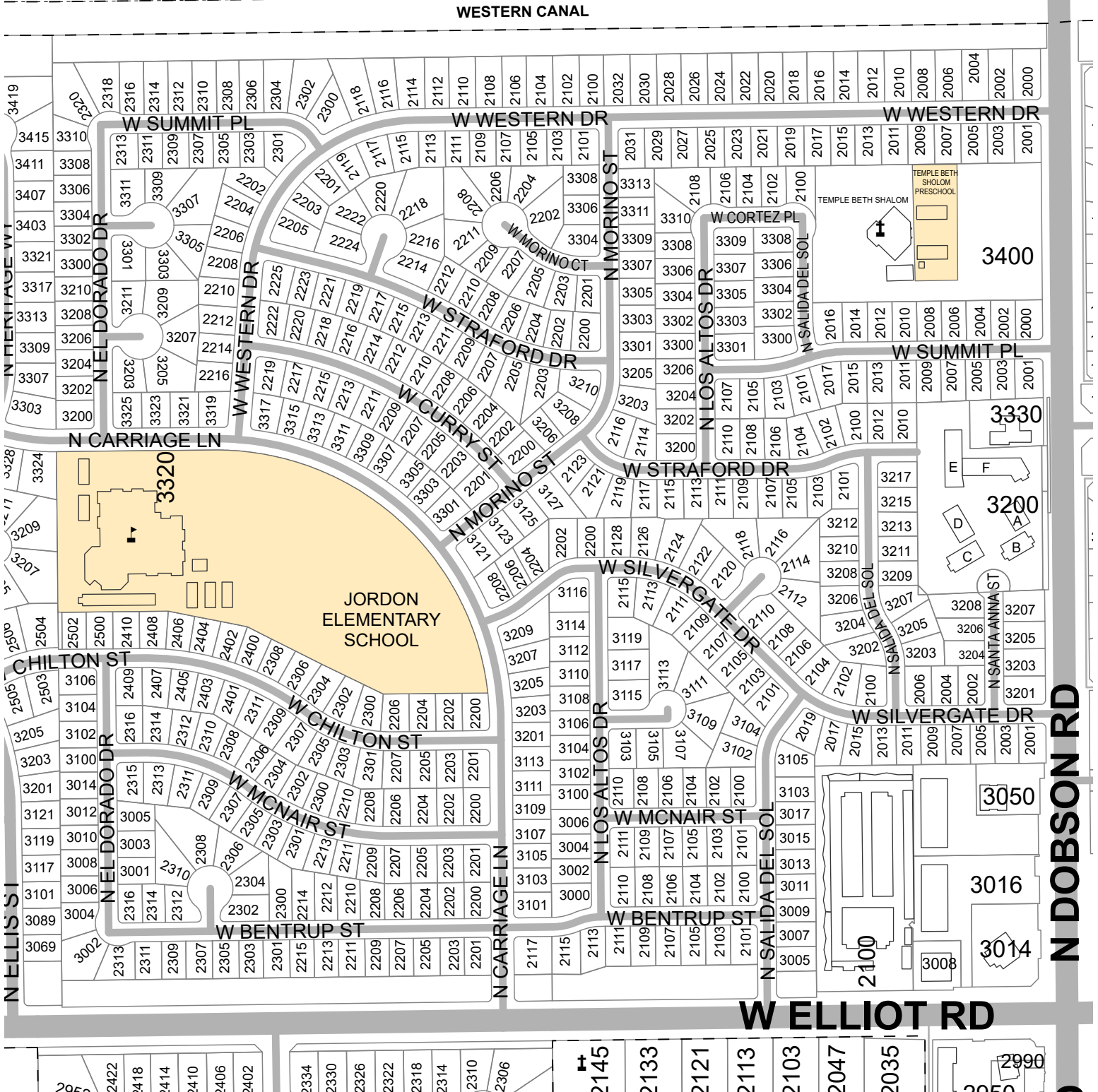
CITY OF CHANDLER QUARTER SECTION REFERENCE MAP



Quarter Section 4-50



MESA CITY LIMITS



4-50

4-50

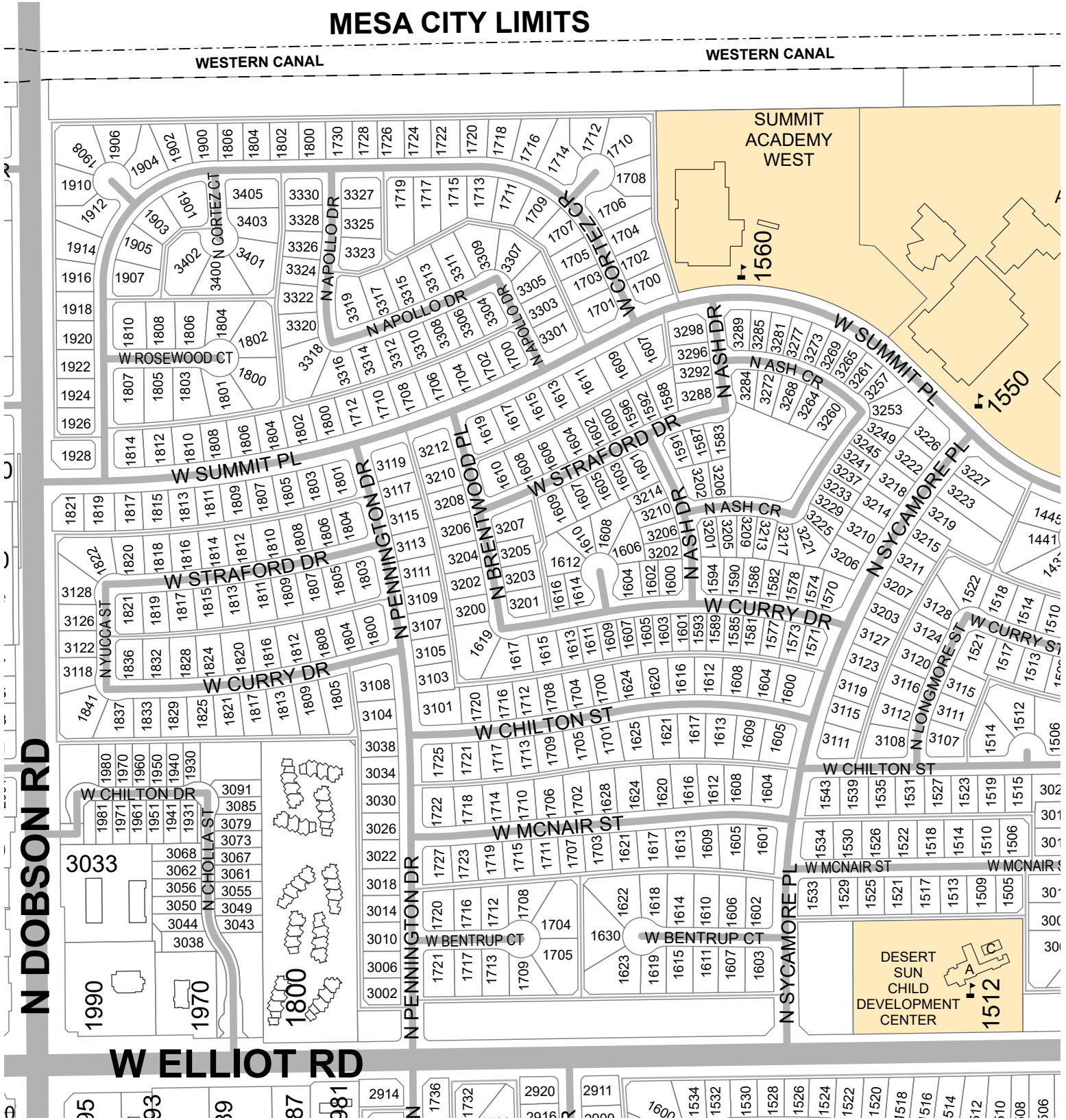
CITY OF CHANDLER QUARTER SECTION REFERENCE MAP



Quarter Section 4-51



MESA CITY LIMITS



4-51

4-51

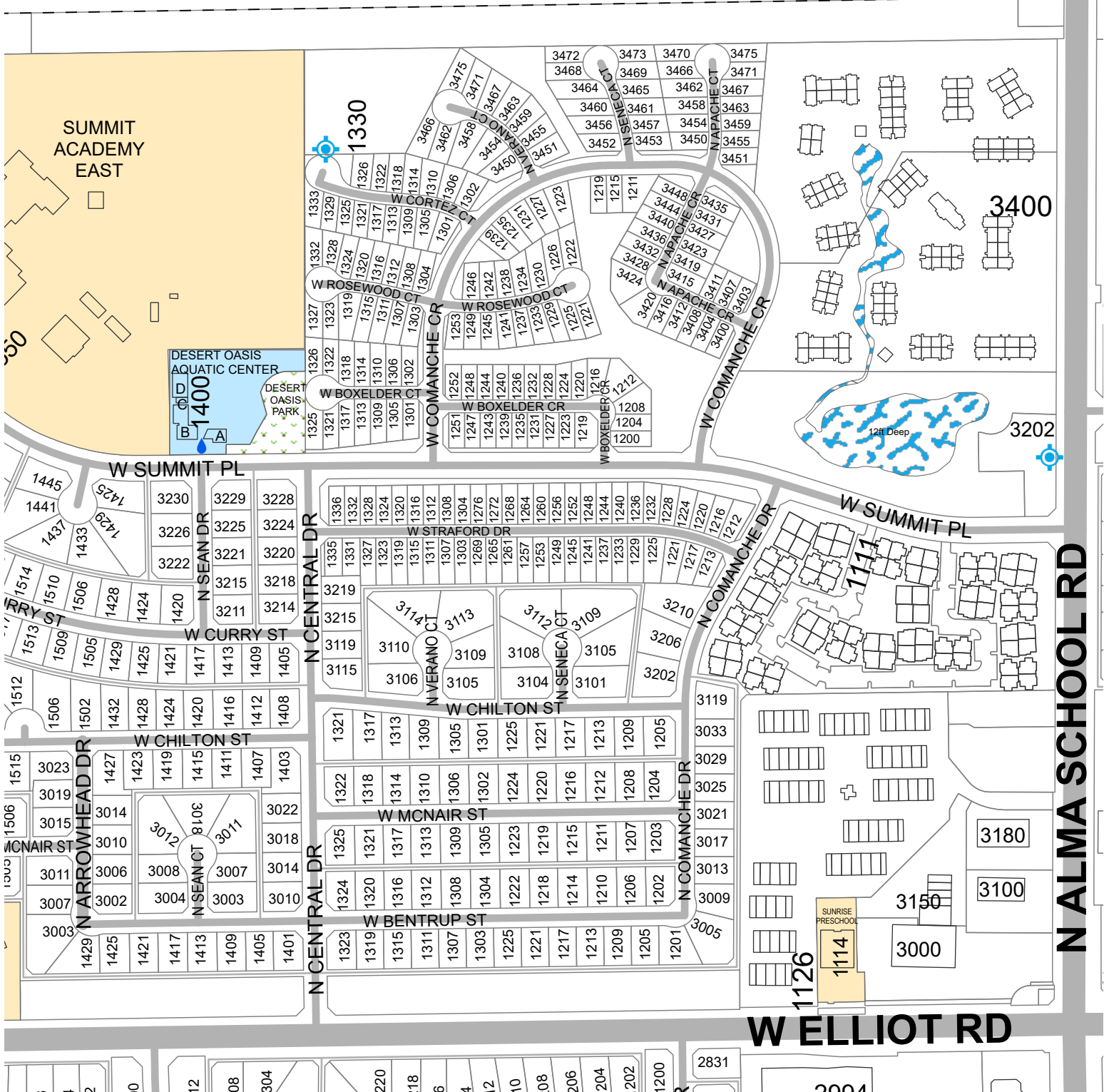


Quarter Section 4-52



MESA CITY LIMITS

WESTERN CANAL



CITY OF CHANDLER QUARTER SECTION REFERENCE MAP

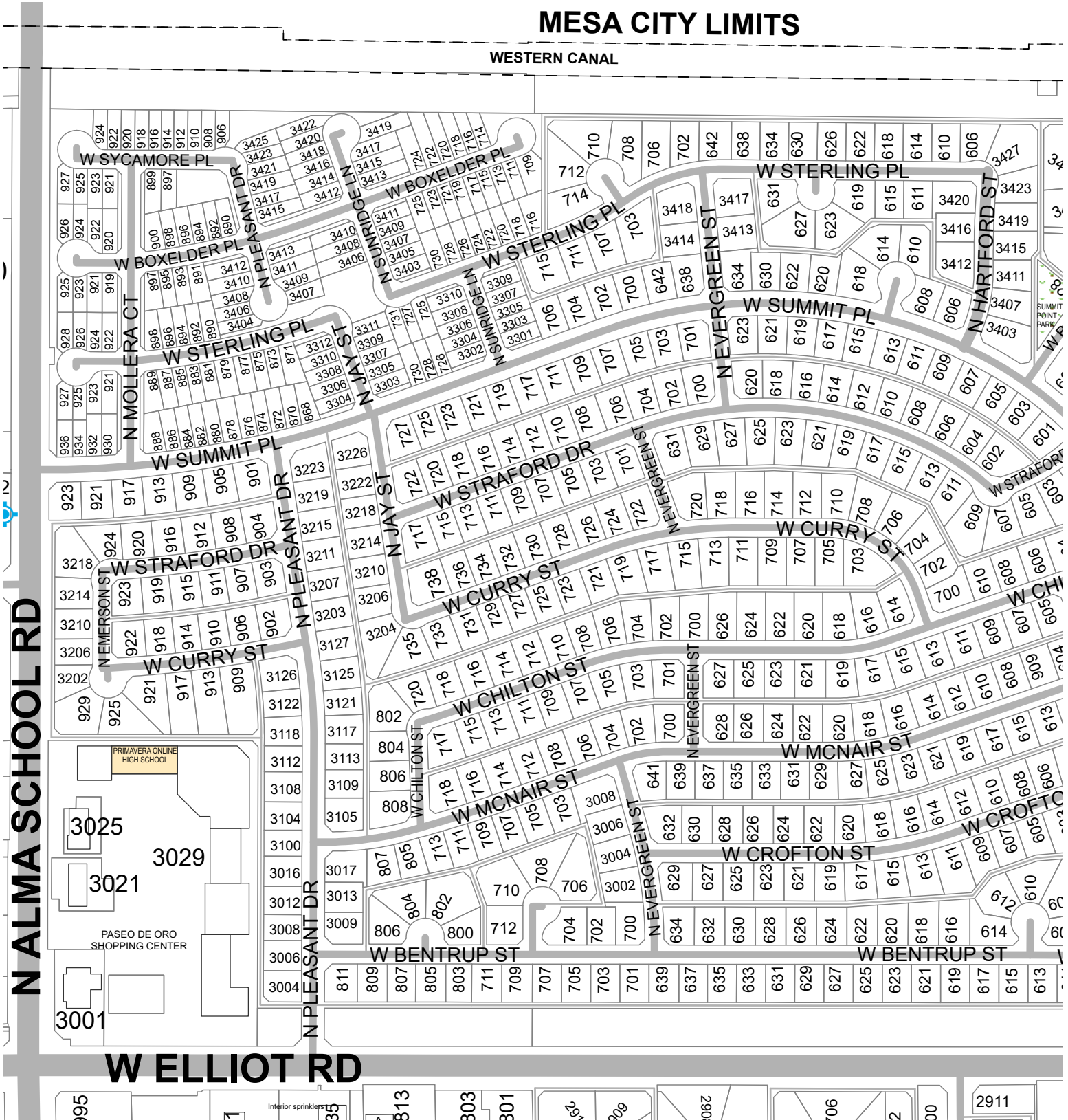


Quarter Section 4-53



MESA CITY LIMITS

WESTERN CANAL



4-53

4-53

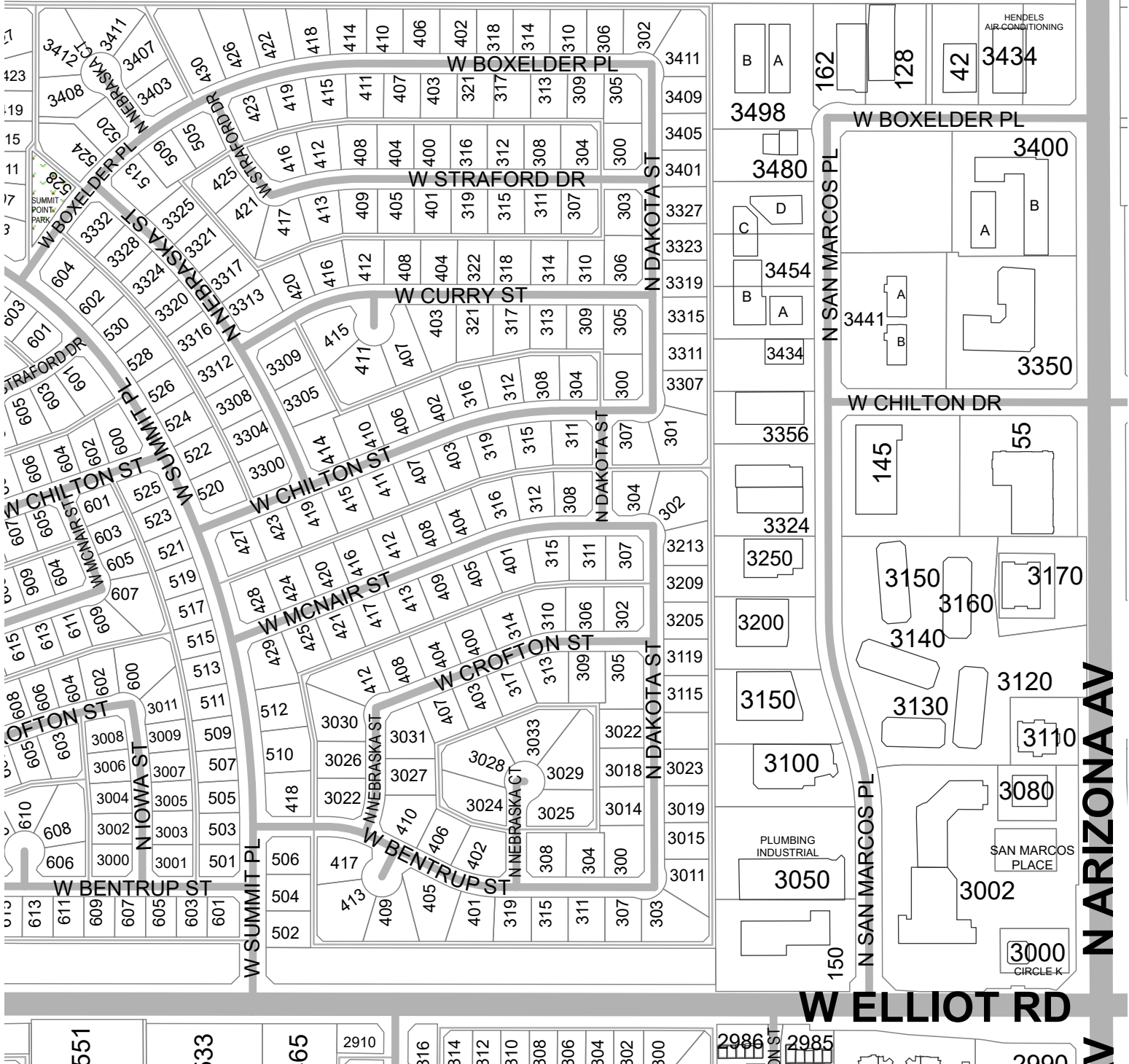


Quarter Section 4-54



MESA CITY LIMITS

WESTERN CANAL



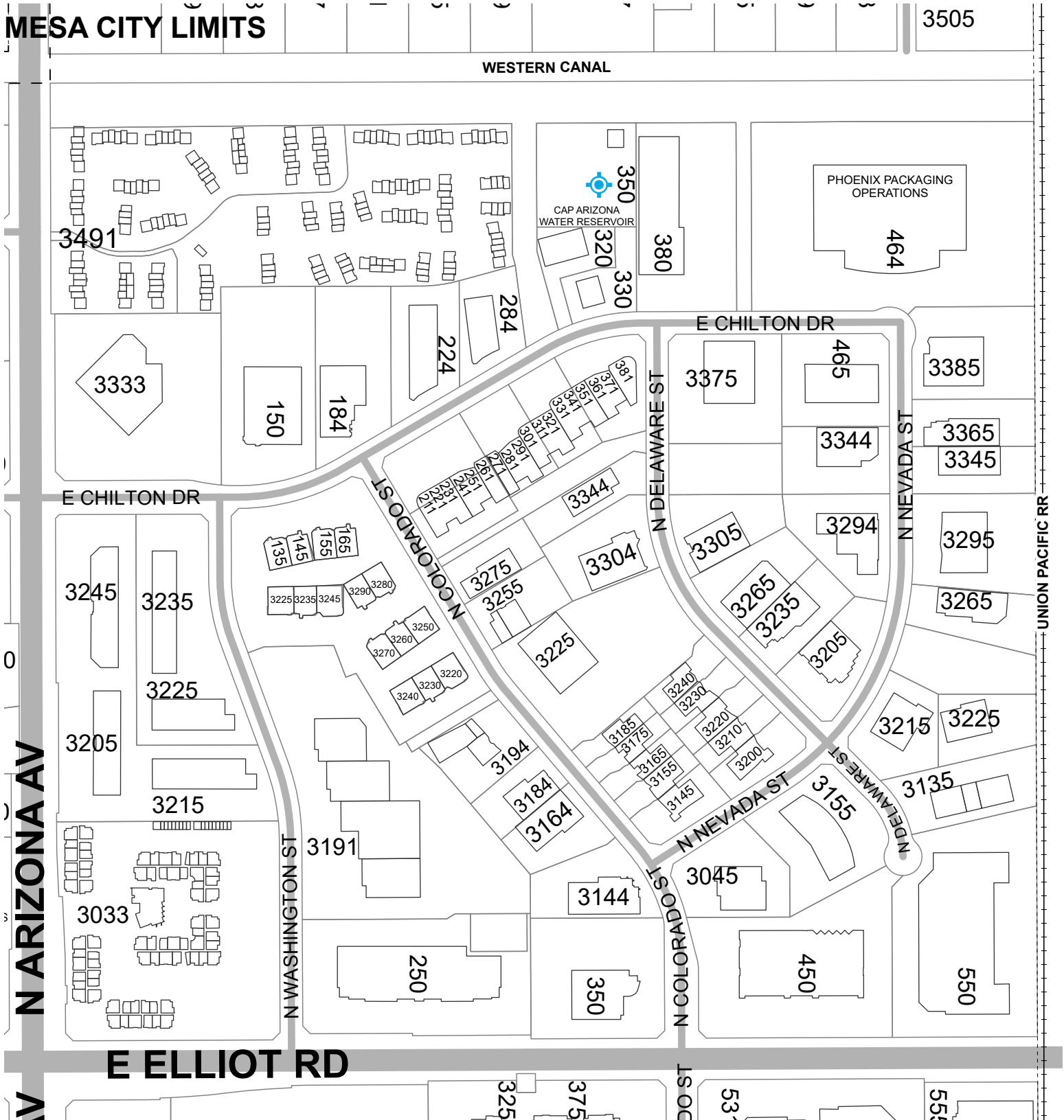
4-54

4-54

CITY OF CHANDLER QUARTER SECTION REFERENCE MAP



Quarter Section 4-55



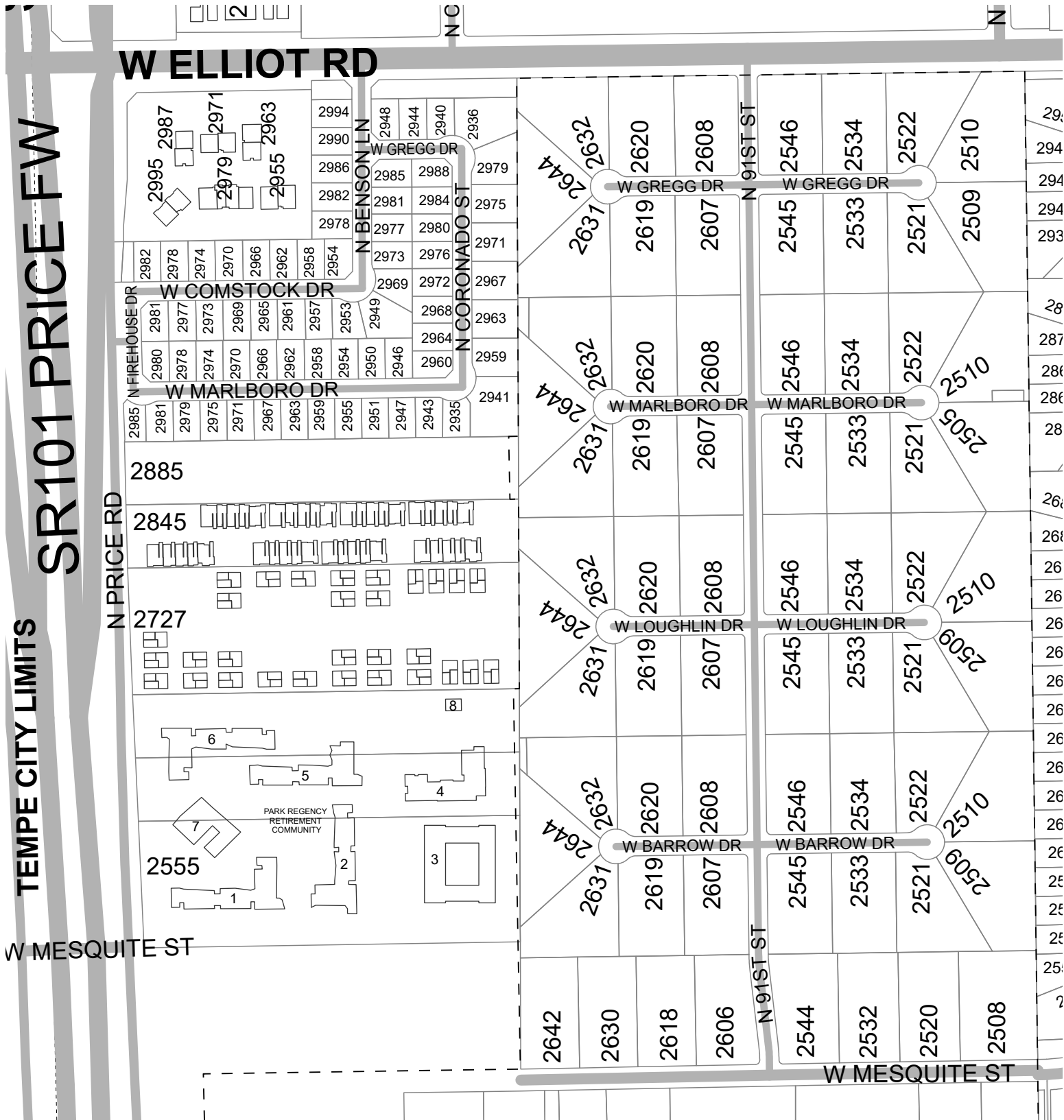
4-55

4-55

CITY OF CHANDLER QUARTER SECTION REFERENCE MAP



Quarter Section 5-49



SR101 PRICE FW

TEMPE CITY LIMITS

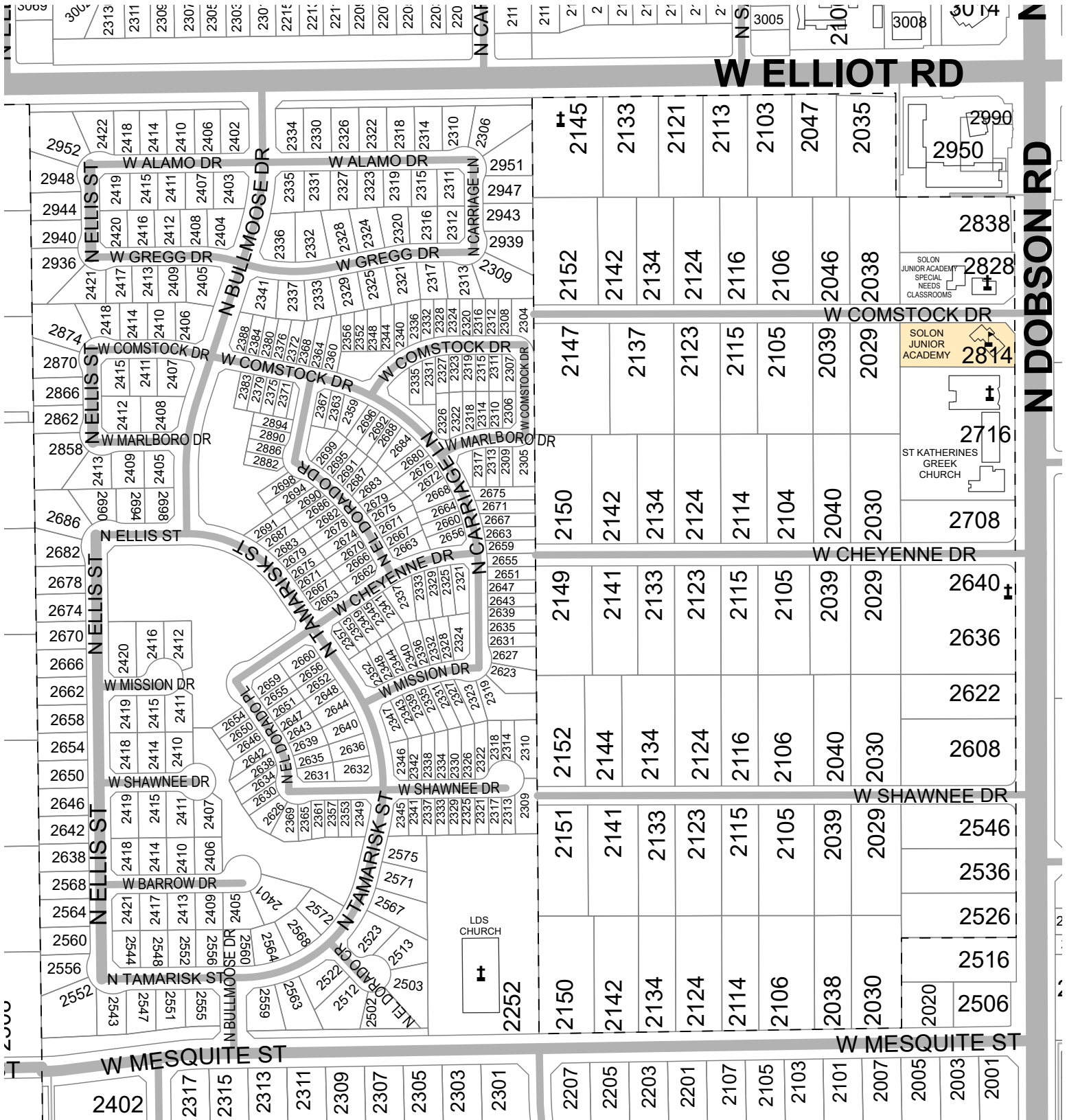
5-49

5-49

CITY OF CHANDLER QUARTER SECTION REFERENCE MAP



Quarter Section 5-50



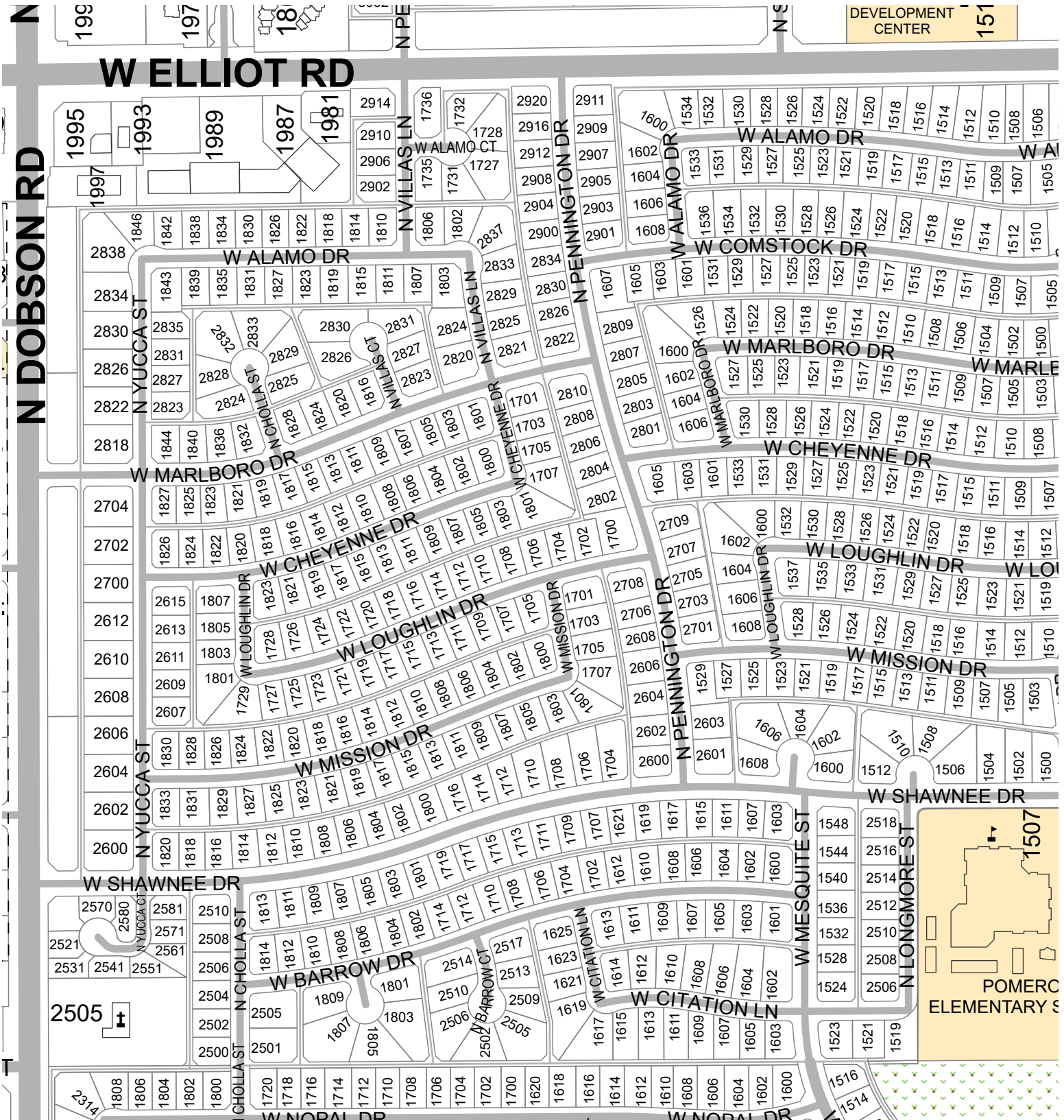
5-50

5-50

CITY OF CHANDLER QUARTER SECTION REFERENCE MAP



Quarter Section 5-51



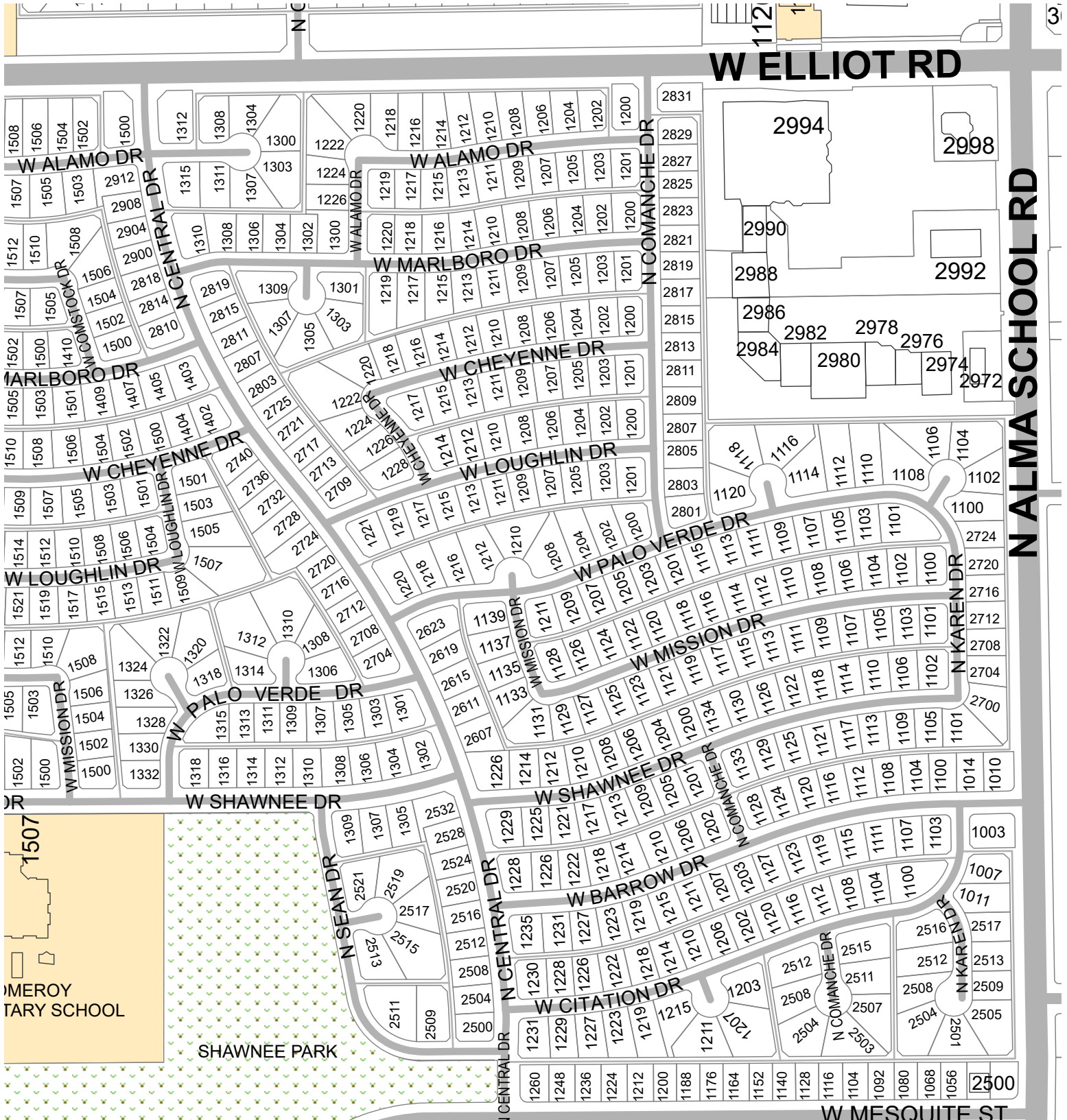
5-51

5-51

CITY OF CHANDLER QUARTER SECTION REFERENCE MAP



Quarter Section 5-52



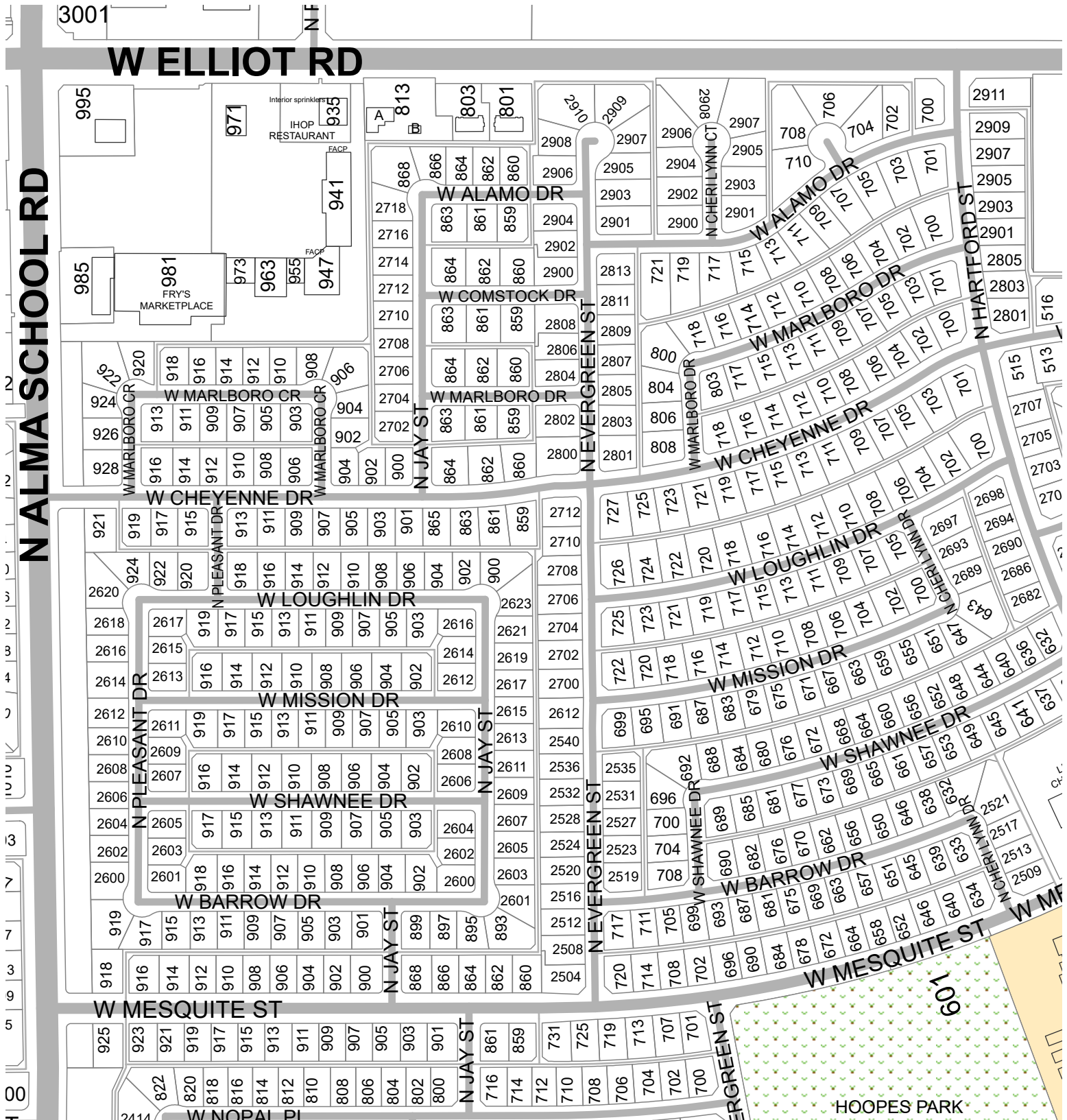
5-52

5-52

CITY OF CHANDLER QUARTER SECTION REFERENCE MAP



Quarter Section 5-53



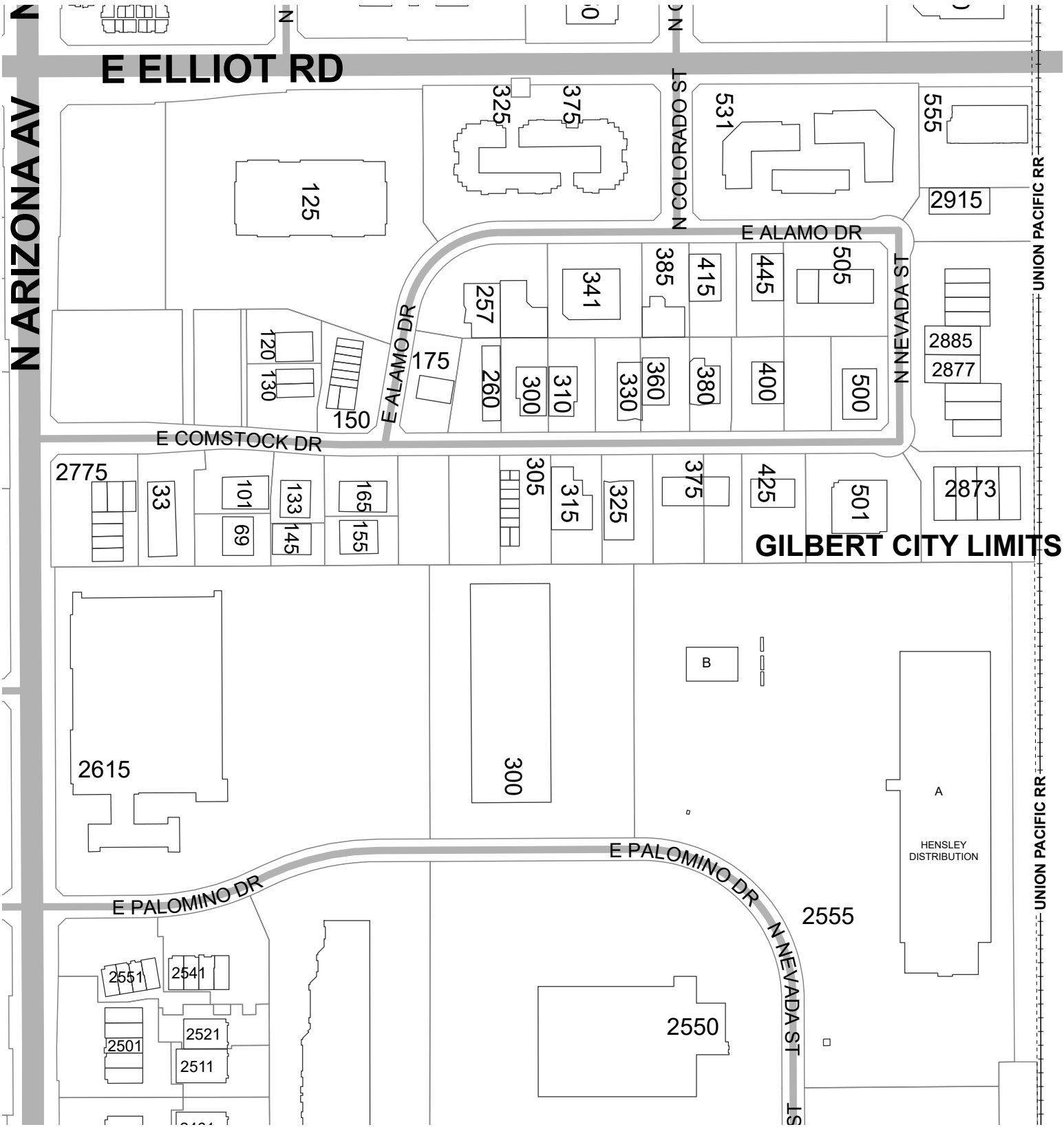
5-53

5-53

CITY OF CHANDLER QUARTER SECTION REFERENCE MAP



Quarter Section 5-55



5-55

5-55

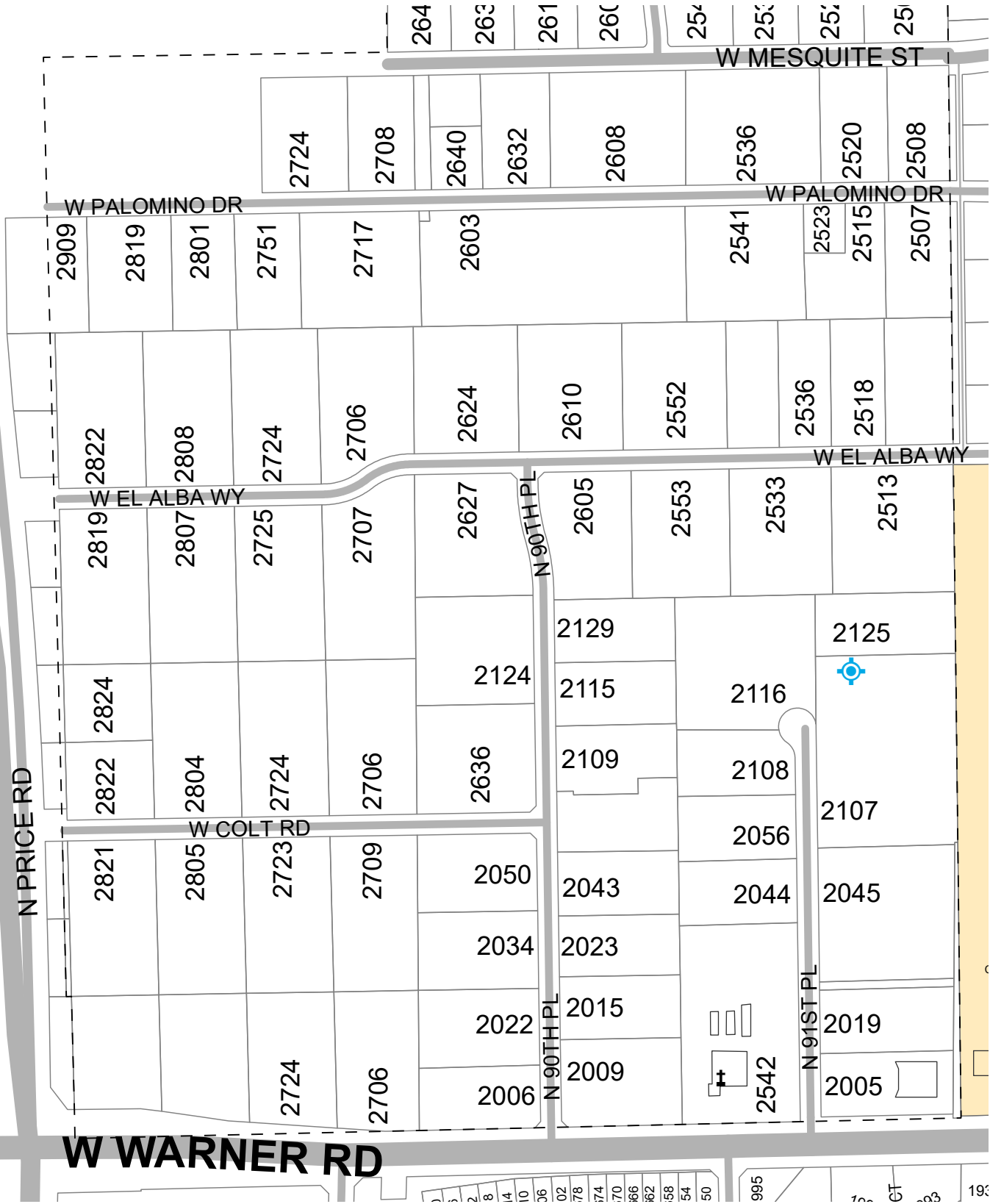


Quarter Section 6-49



TEMPE CITY LIMITS N PRICE RD

SR101 PRICE FW



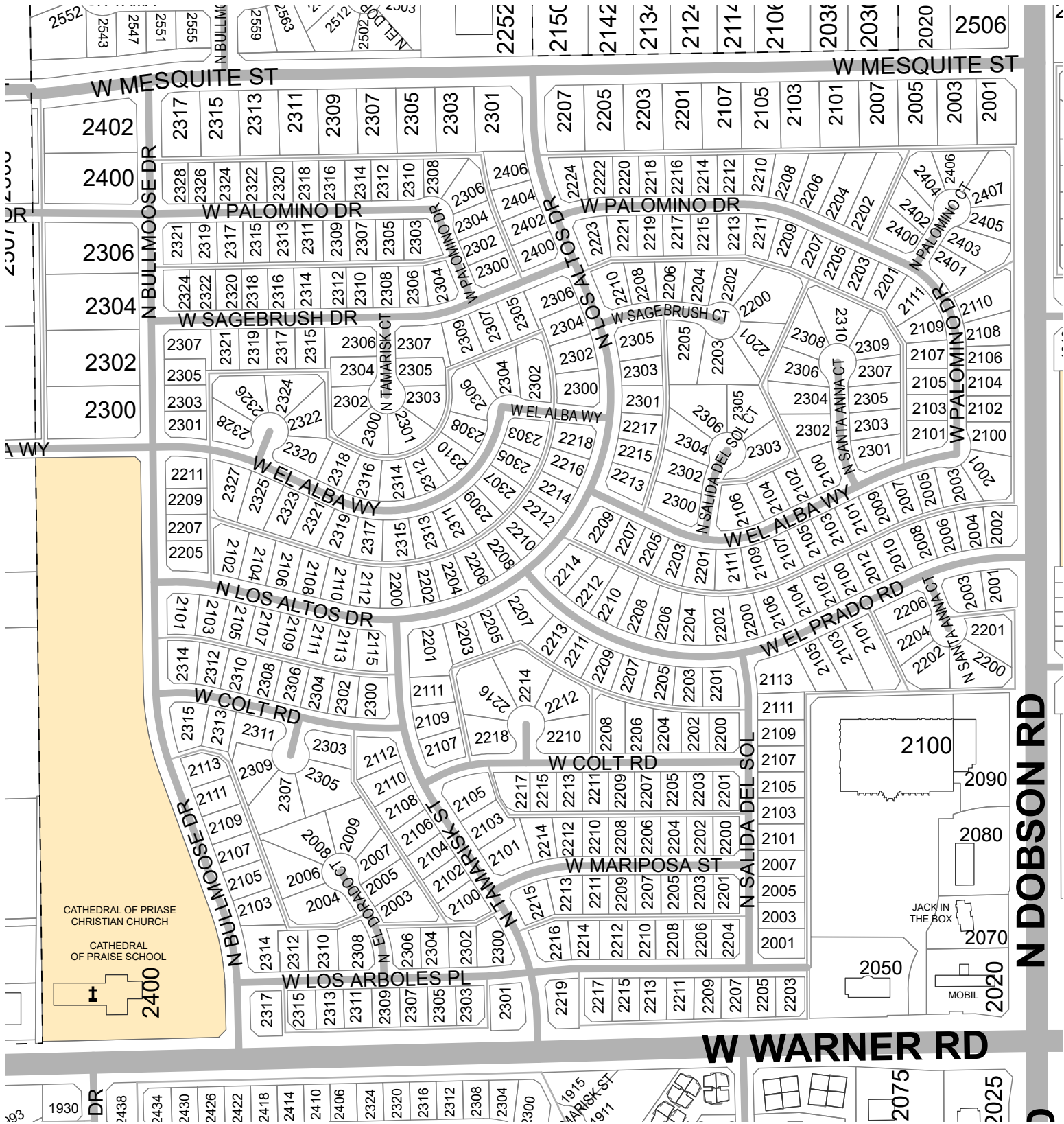
6-49

6-49

CITY OF CHANDLER QUARTER SECTION REFERENCE MAP



Quarter Section 6-50



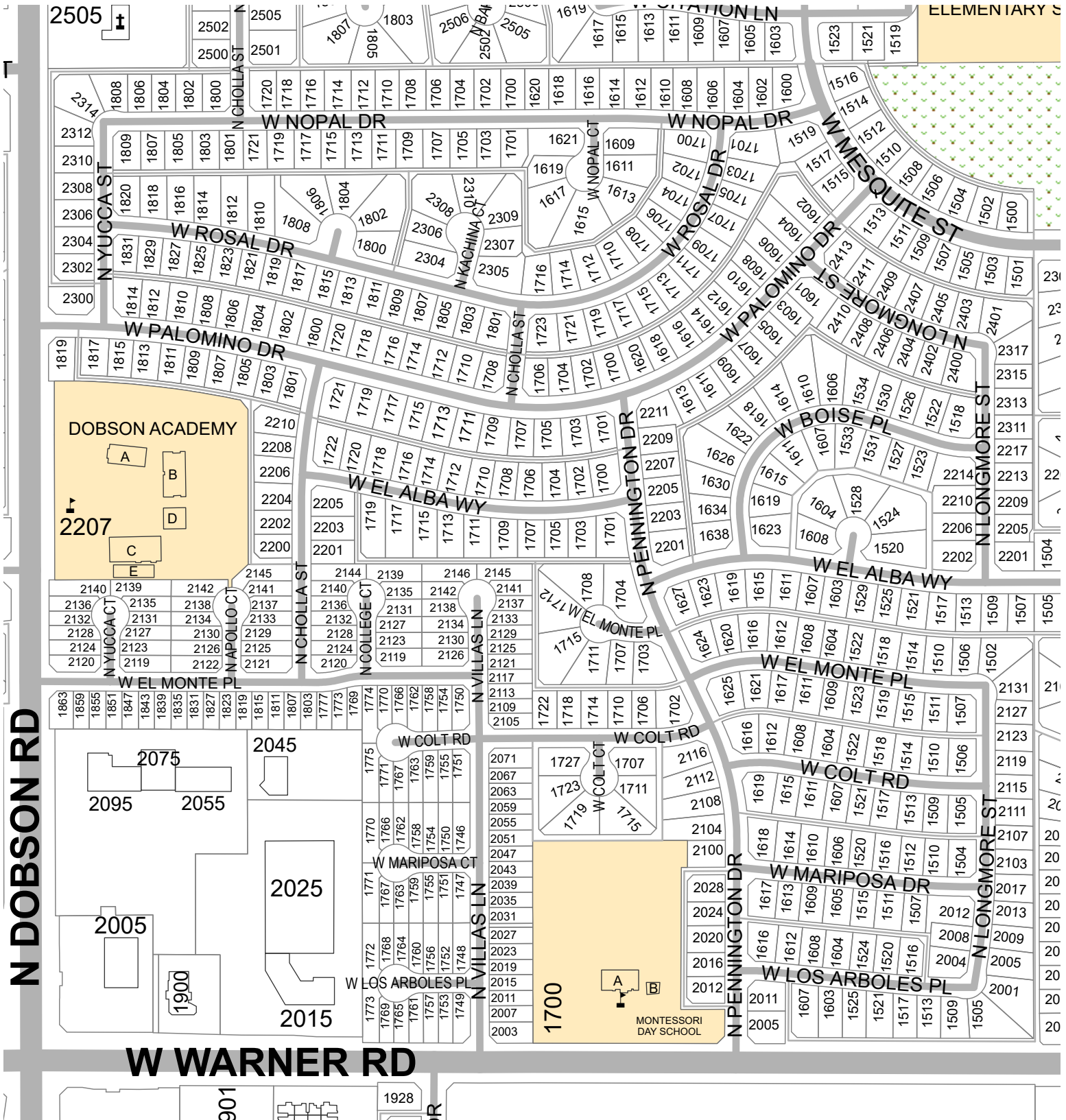
6-50

6-50

CITY OF CHANDLER QUARTER SECTION REFERENCE MAP



Quarter Section 6-51



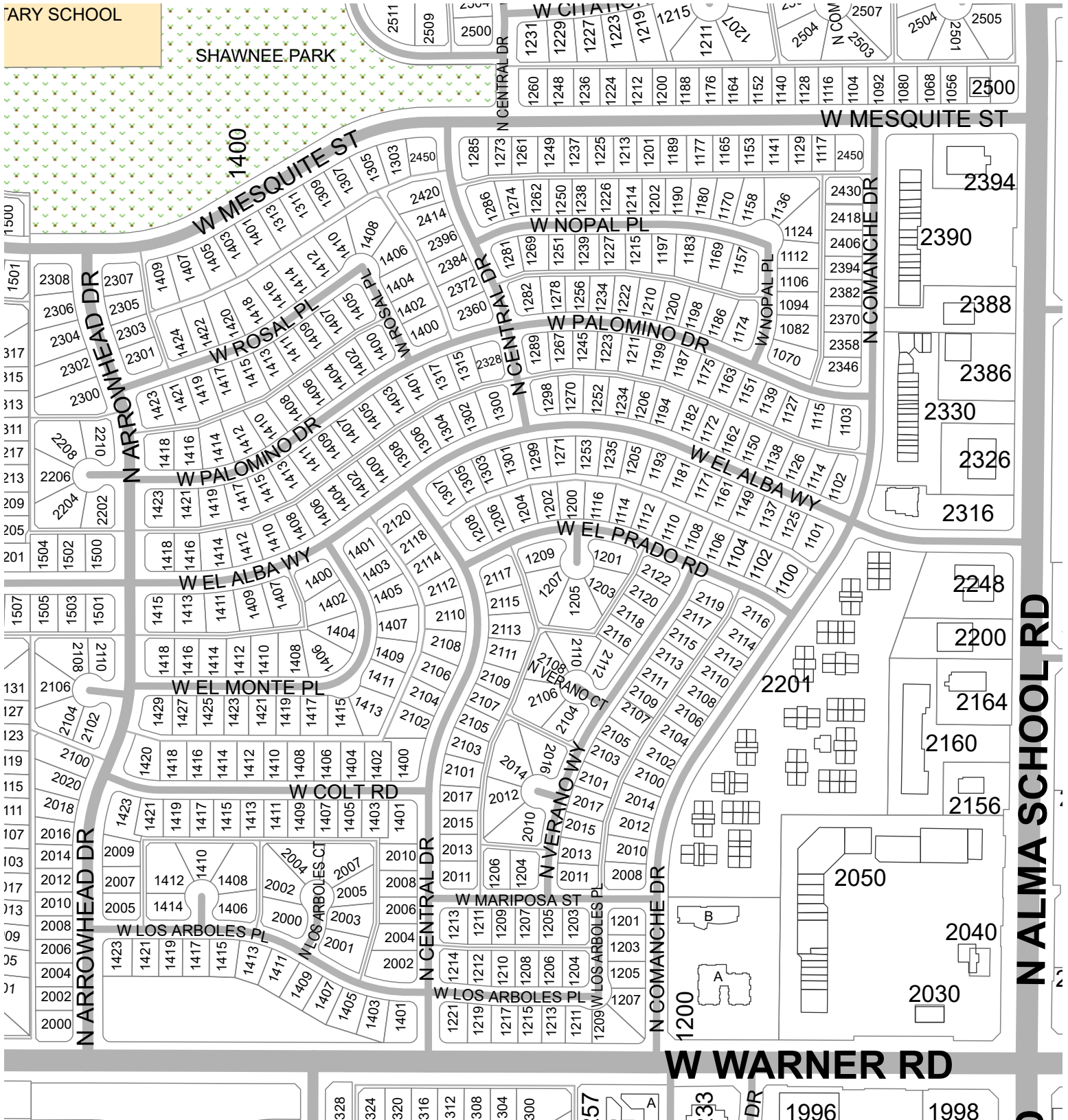
6-51

6-51

CITY OF CHANDLER QUARTER SECTION REFERENCE MAP



Quarter Section 6-52



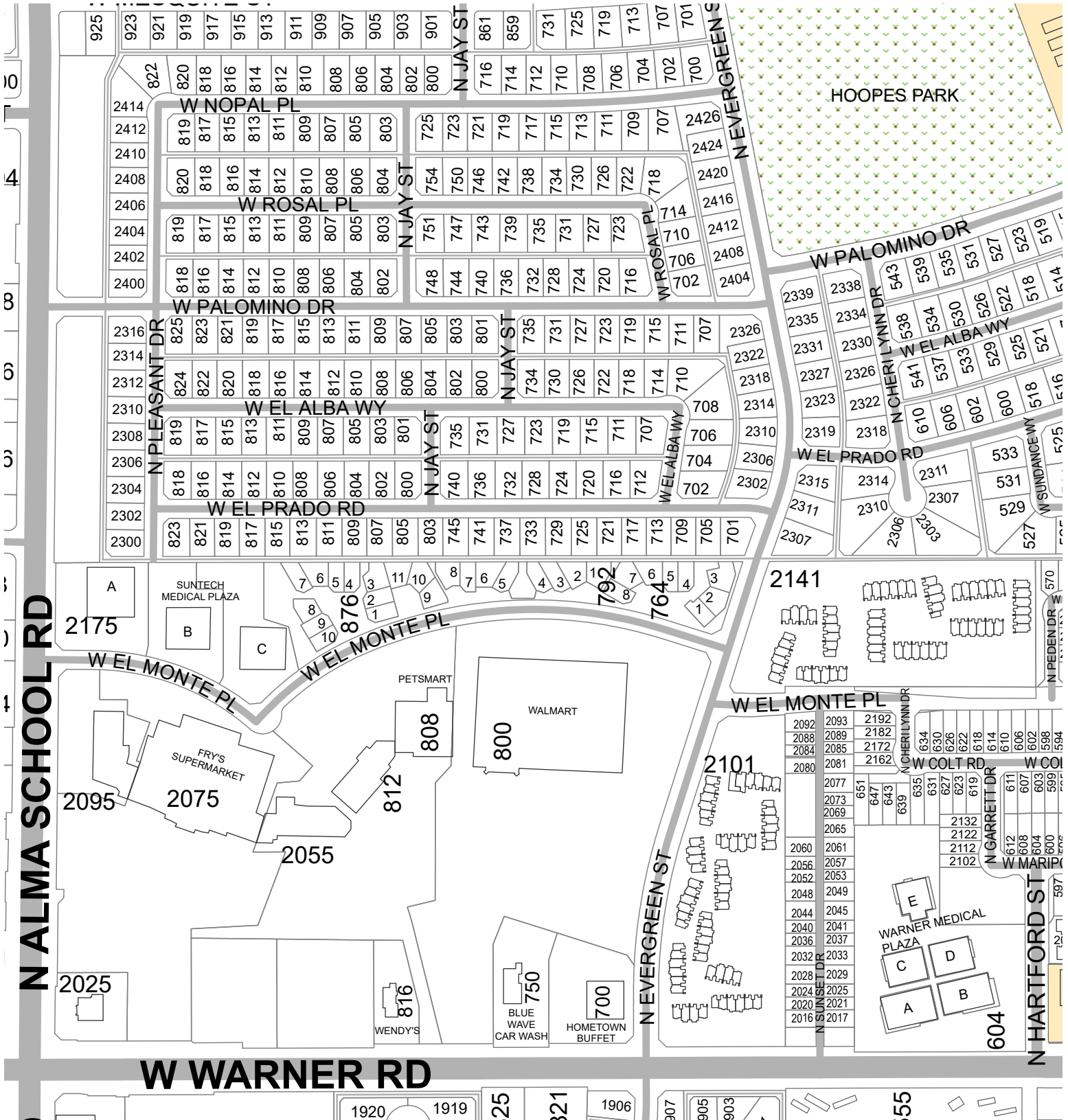
6-52

6-52

CITY OF CHANDLER QUARTER SECTION REFERENCE MAP



Quarter Section 6-53



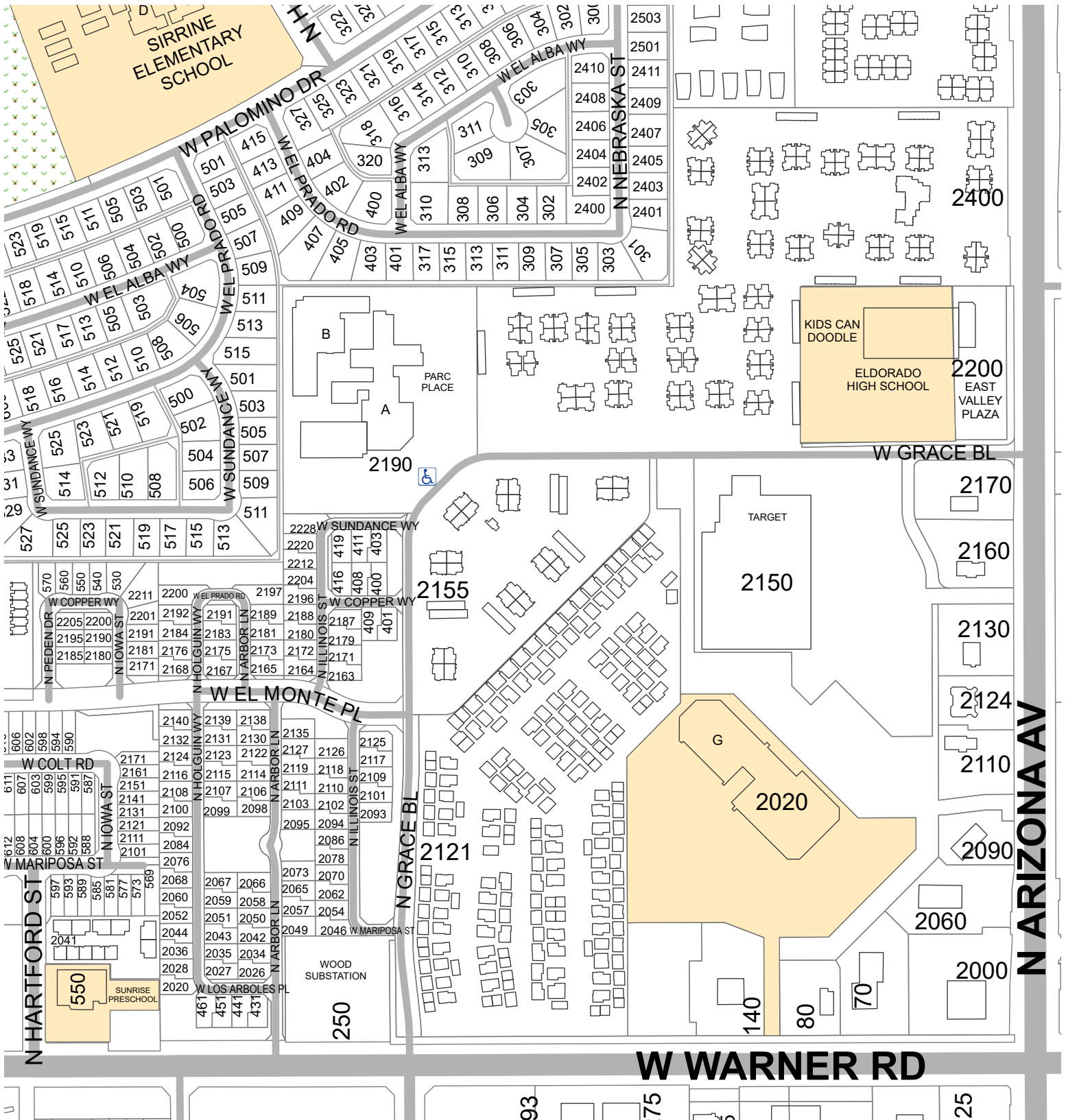
6-53

6-53

CITY OF CHANDLER QUARTER SECTION REFERENCE MAP



Quarter Section 6-54



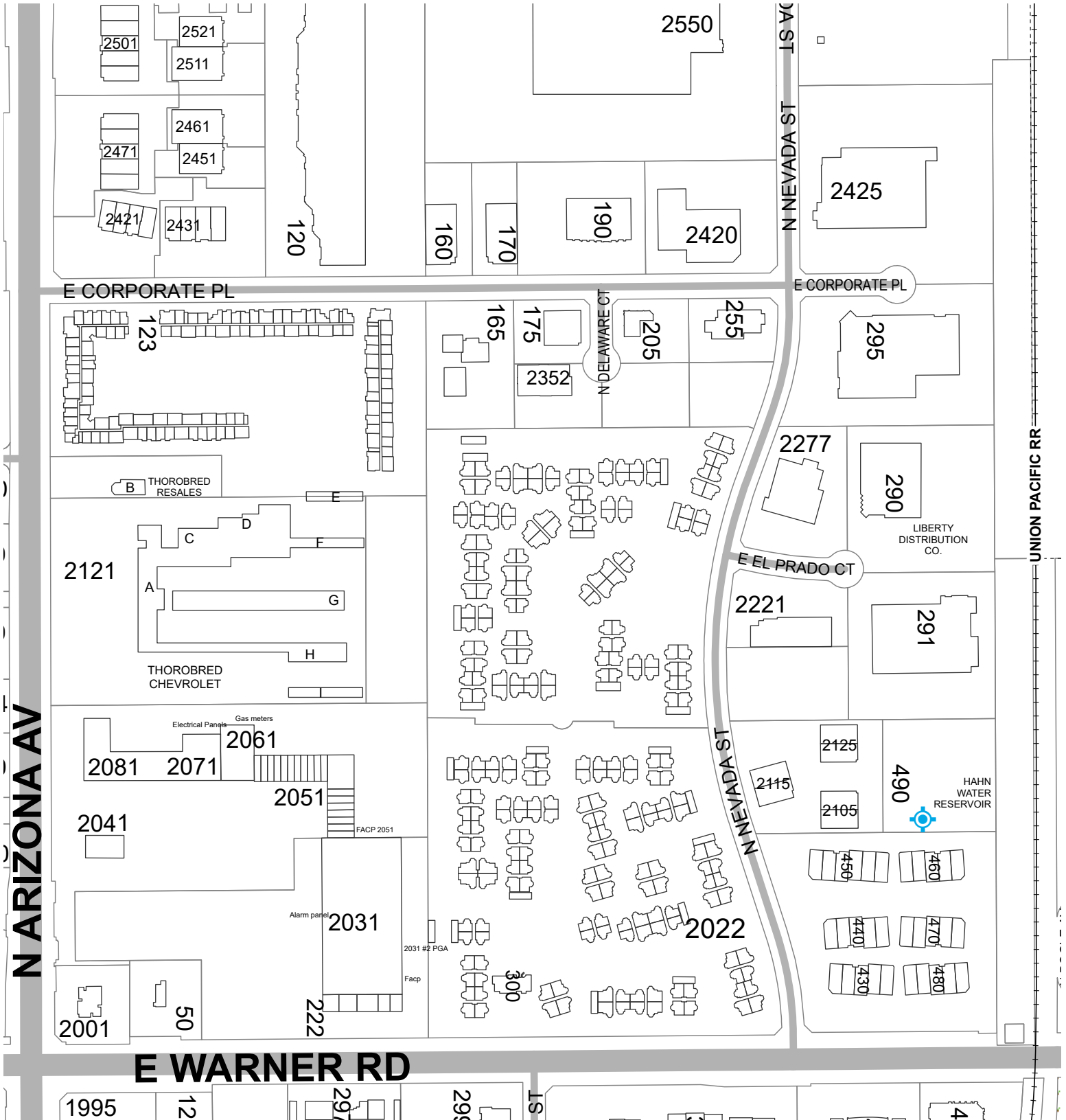
6-54

6-54

CITY OF CHANDLER QUARTER SECTION REFERENCE MAP



Quarter Section 6-55



6-55

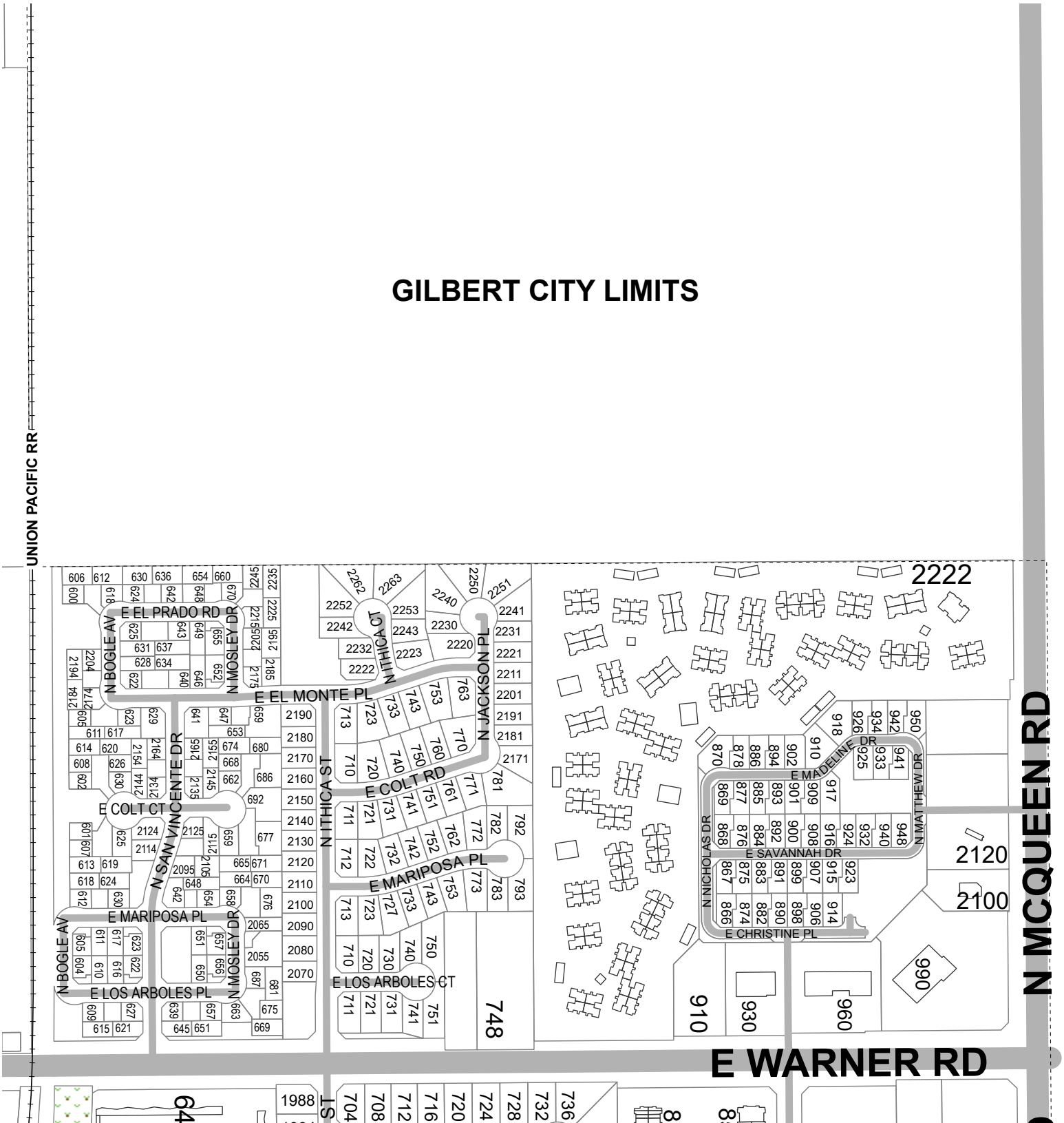
6-55



Quarter Section 6-56




GILBERT CITY LIMITS



Source: City of Chandler Enterprise GIS Map Date: Jan 10, 2024
The City of Chandler makes no warranties, written or implied, regarding the information on this map.



Quarter Section 7-40



7-40

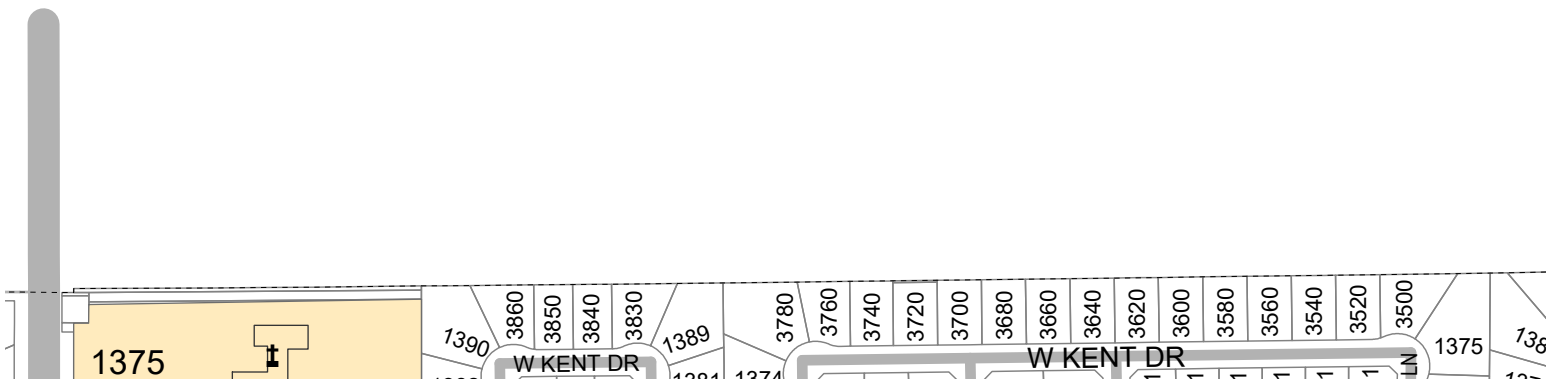
7-40



Quarter Section 7-47



TEMPE CITY LIMITS



7-47

7-47

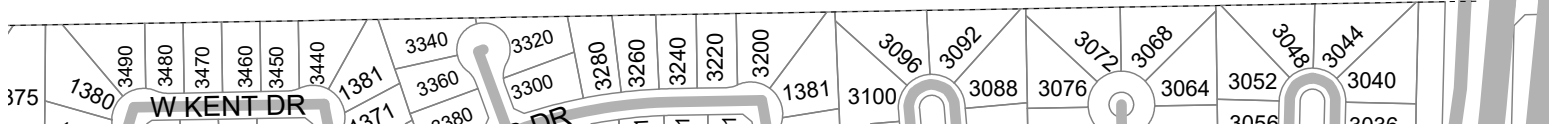


Quarter Section 7-48



N PRICE RD

TEMPE CITY LIMITS



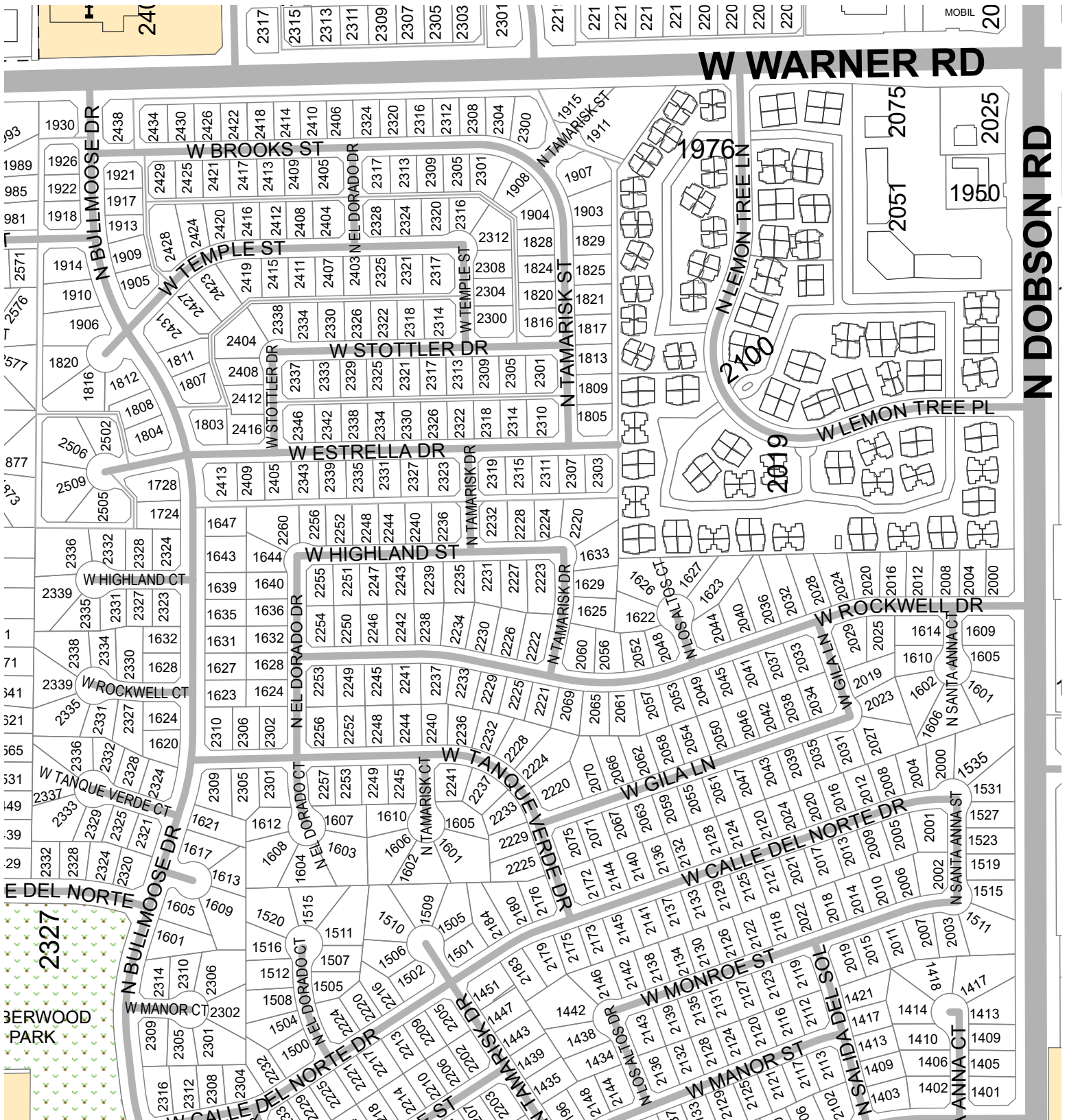
7-48

7-48

CITY OF CHANDLER QUARTER SECTION REFERENCE MAP



Quarter Section 7-50



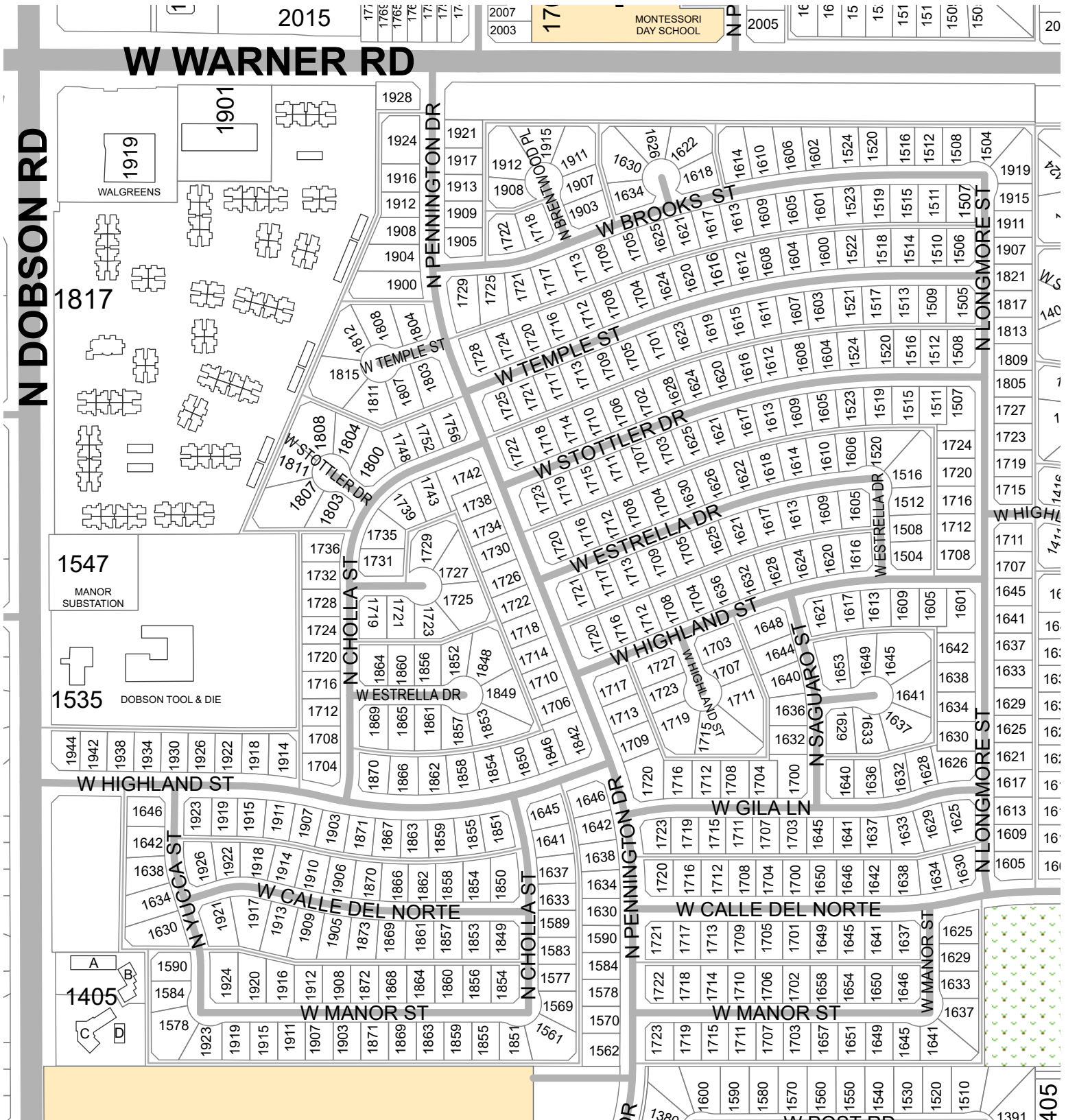
7-50

7-50

CITY OF CHANDLER QUARTER SECTION REFERENCE MAP



Quarter Section 7-51



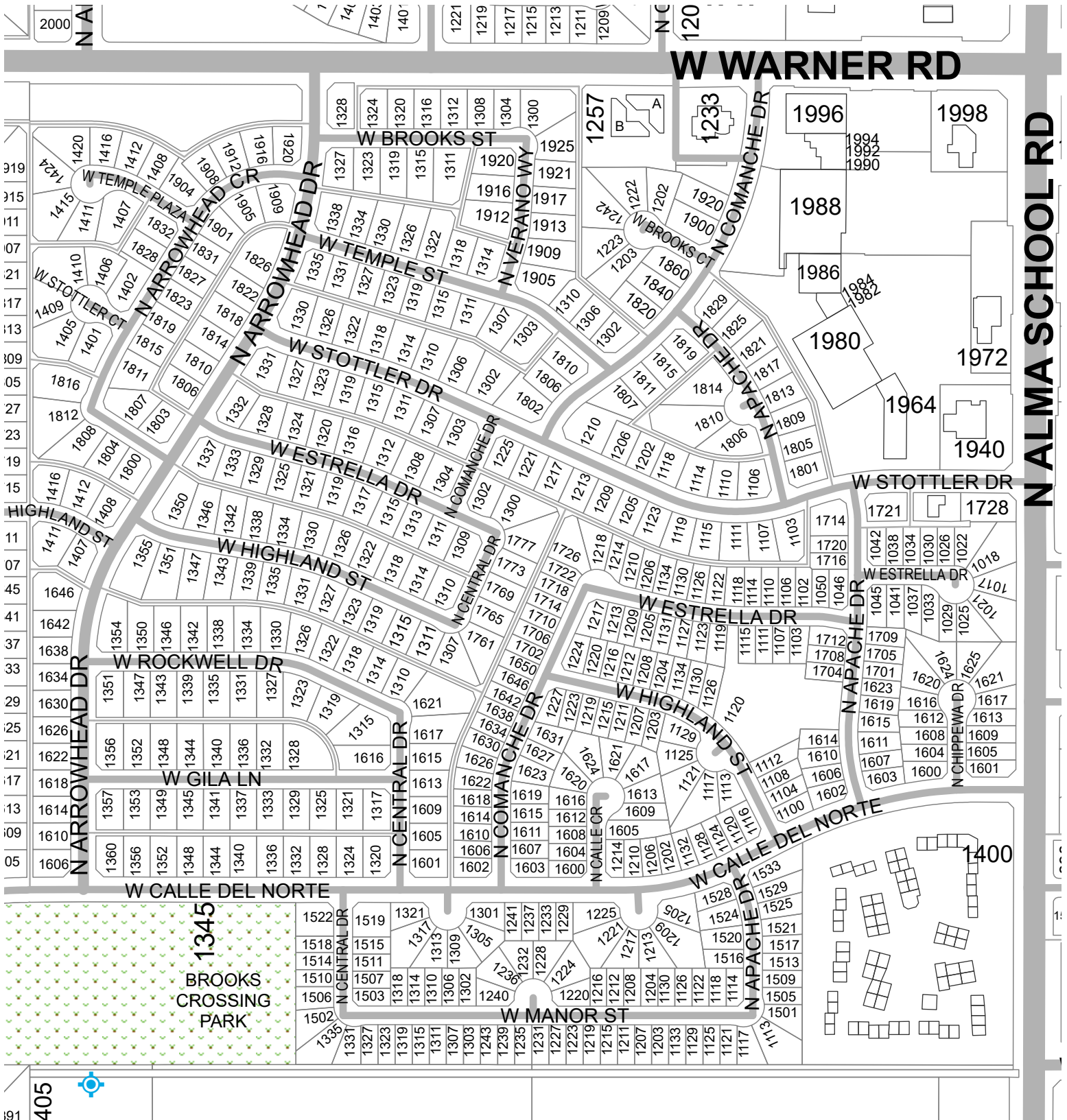
7-51

7-51

CITY OF CHANDLER QUARTER SECTION REFERENCE MAP



Quarter Section 7-52



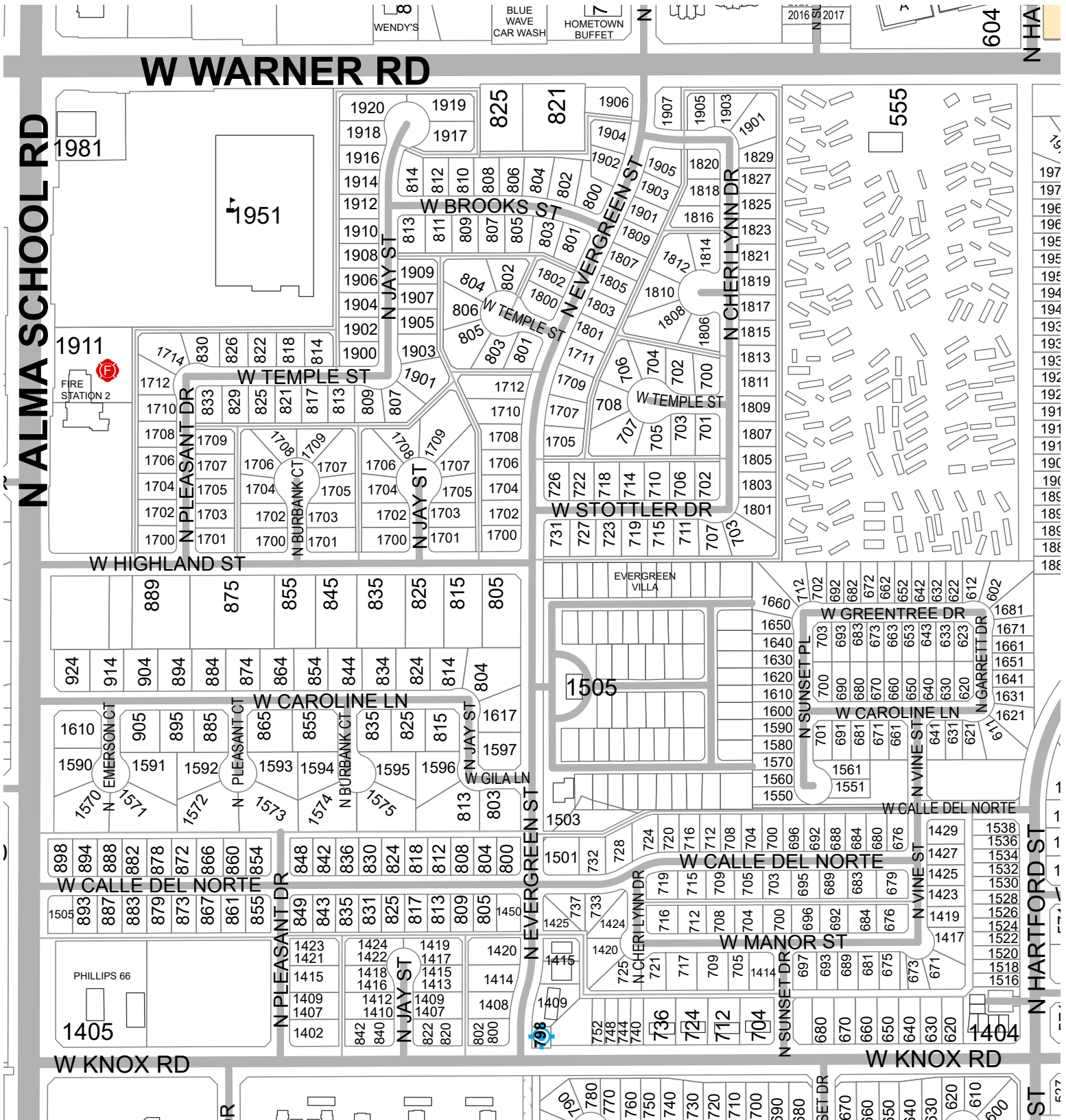
7-52

7-52

CITY OF CHANDLER QUARTER SECTION REFERENCE MAP



Quarter Section 7-53



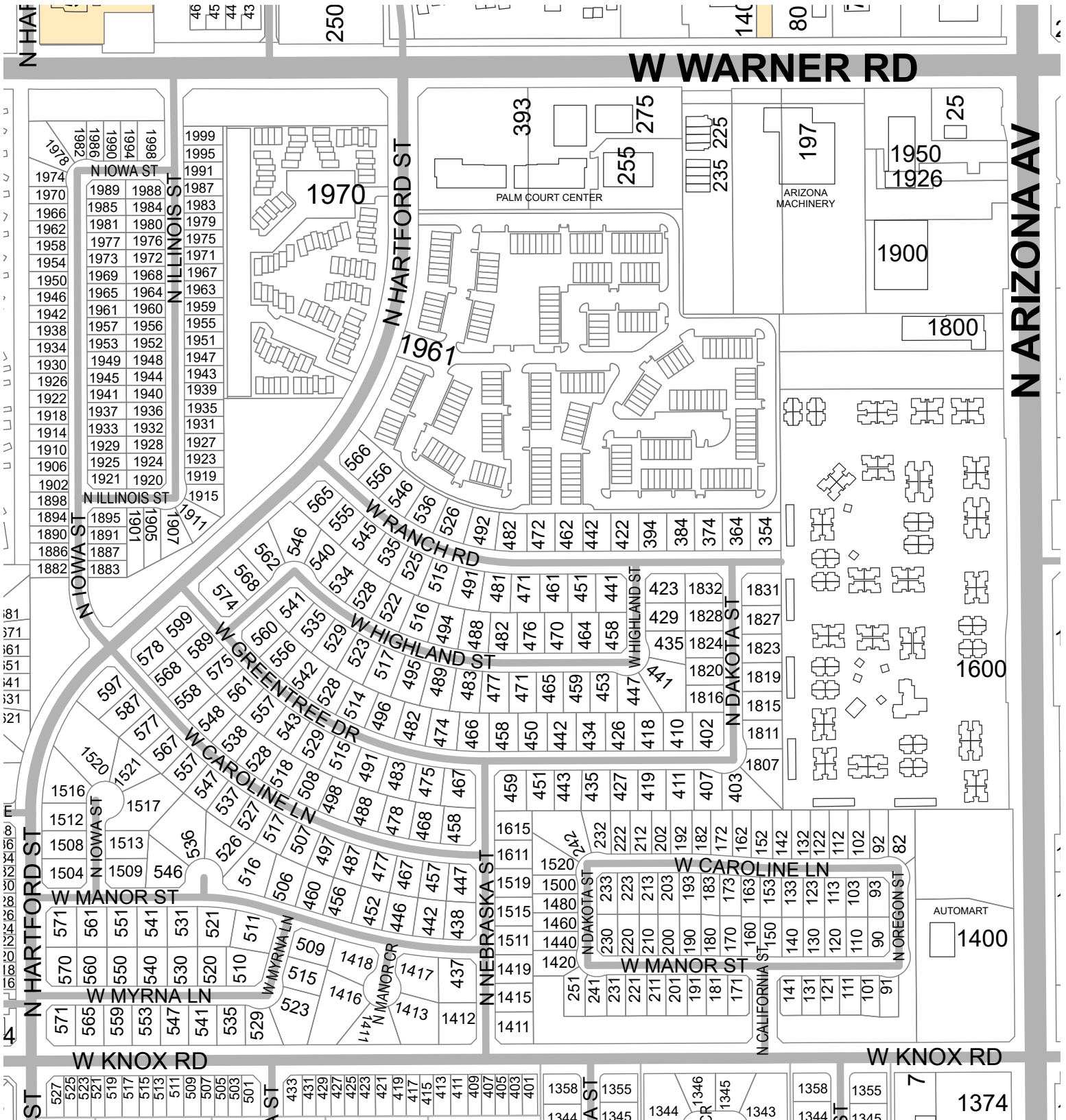
7-53

7-53

CITY OF CHANDLER QUARTER SECTION REFERENCE MAP



Quarter Section 7-54



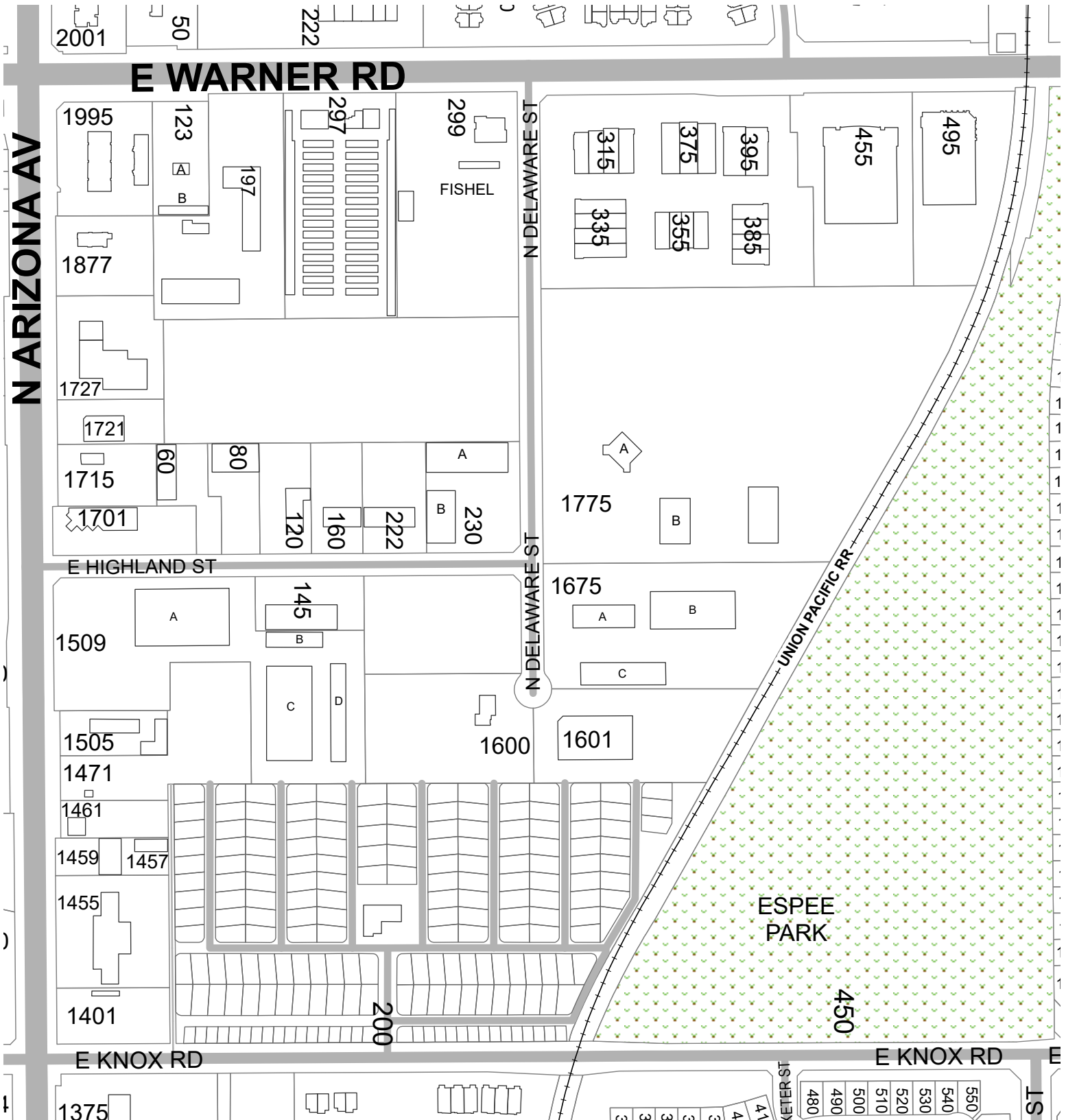
7-54

7-54

CITY OF CHANDLER QUARTER SECTION REFERENCE MAP



Quarter Section 7-55



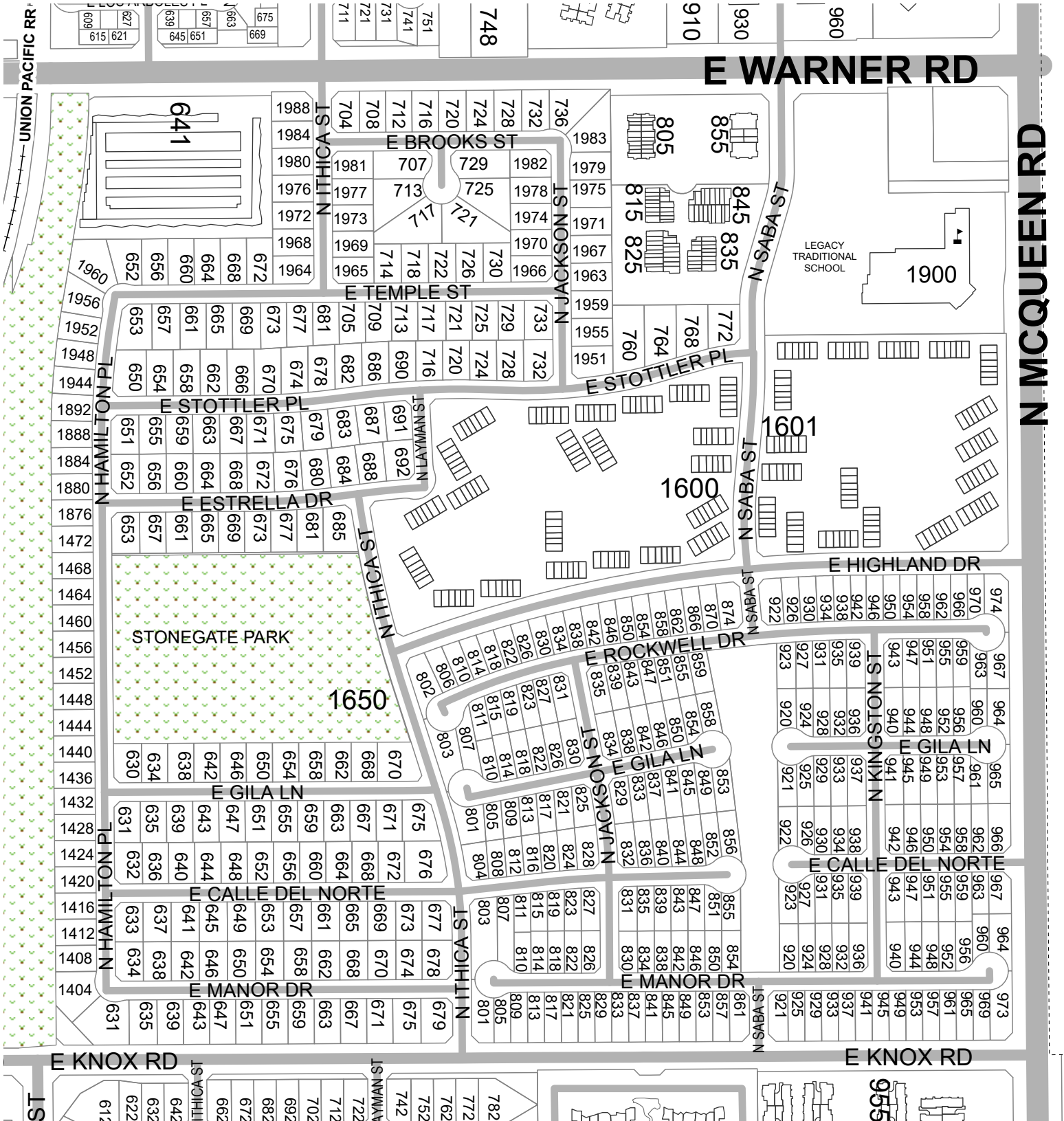
7-55

7-55

CITY OF CHANDLER QUARTER SECTION REFERENCE MAP



Quarter Section 7-56

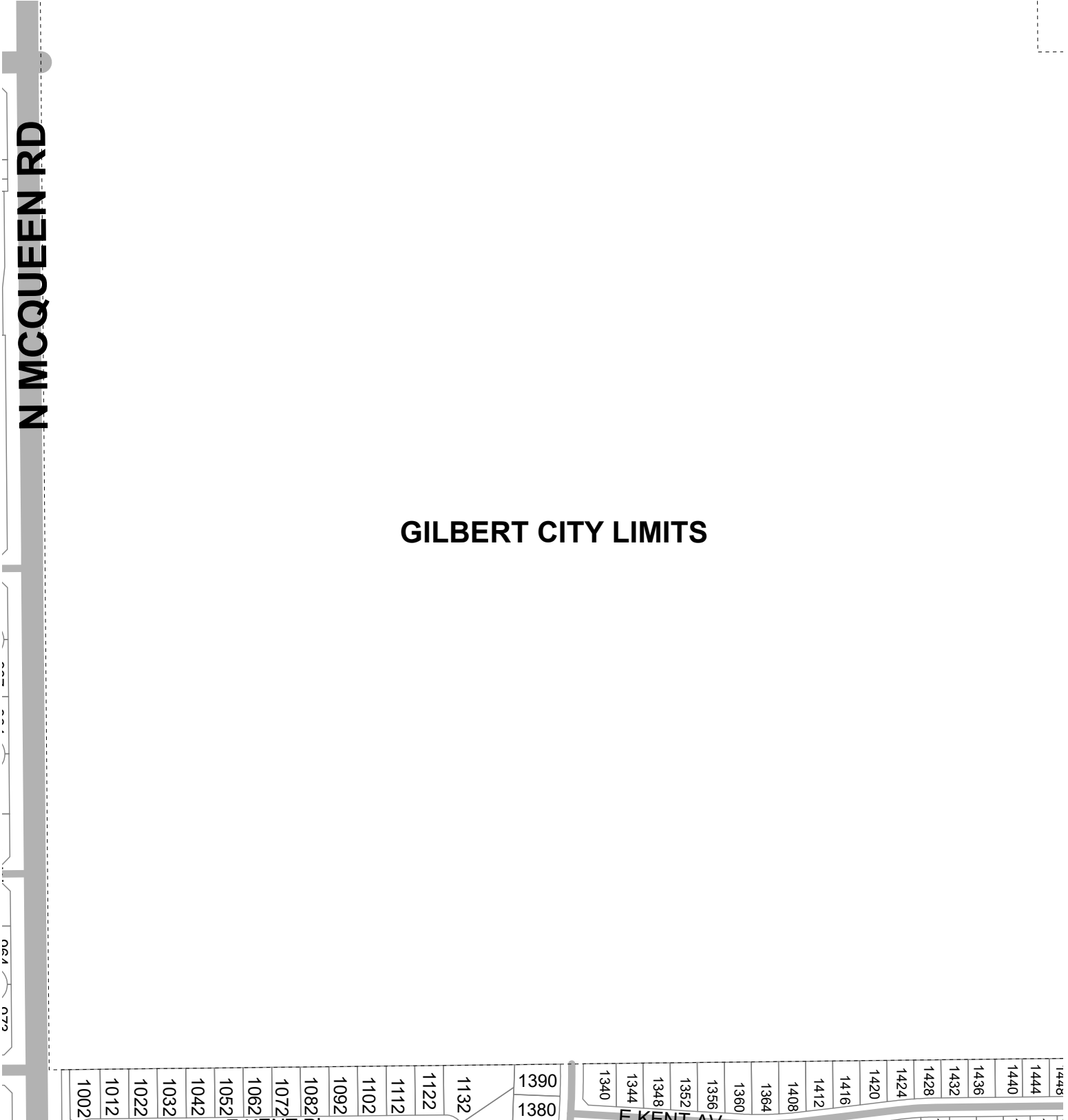


7-56

7-56



Quarter Section 7-57



7-57

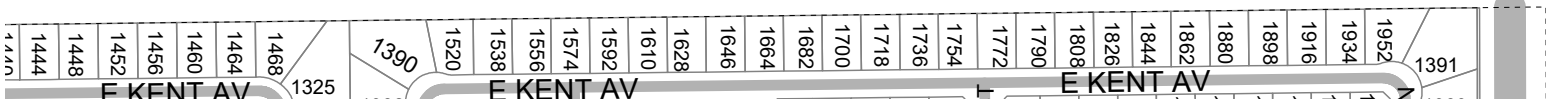
7-57



Quarter Section 7-58



GILBERT CITY LIMITS



7-58

7-58

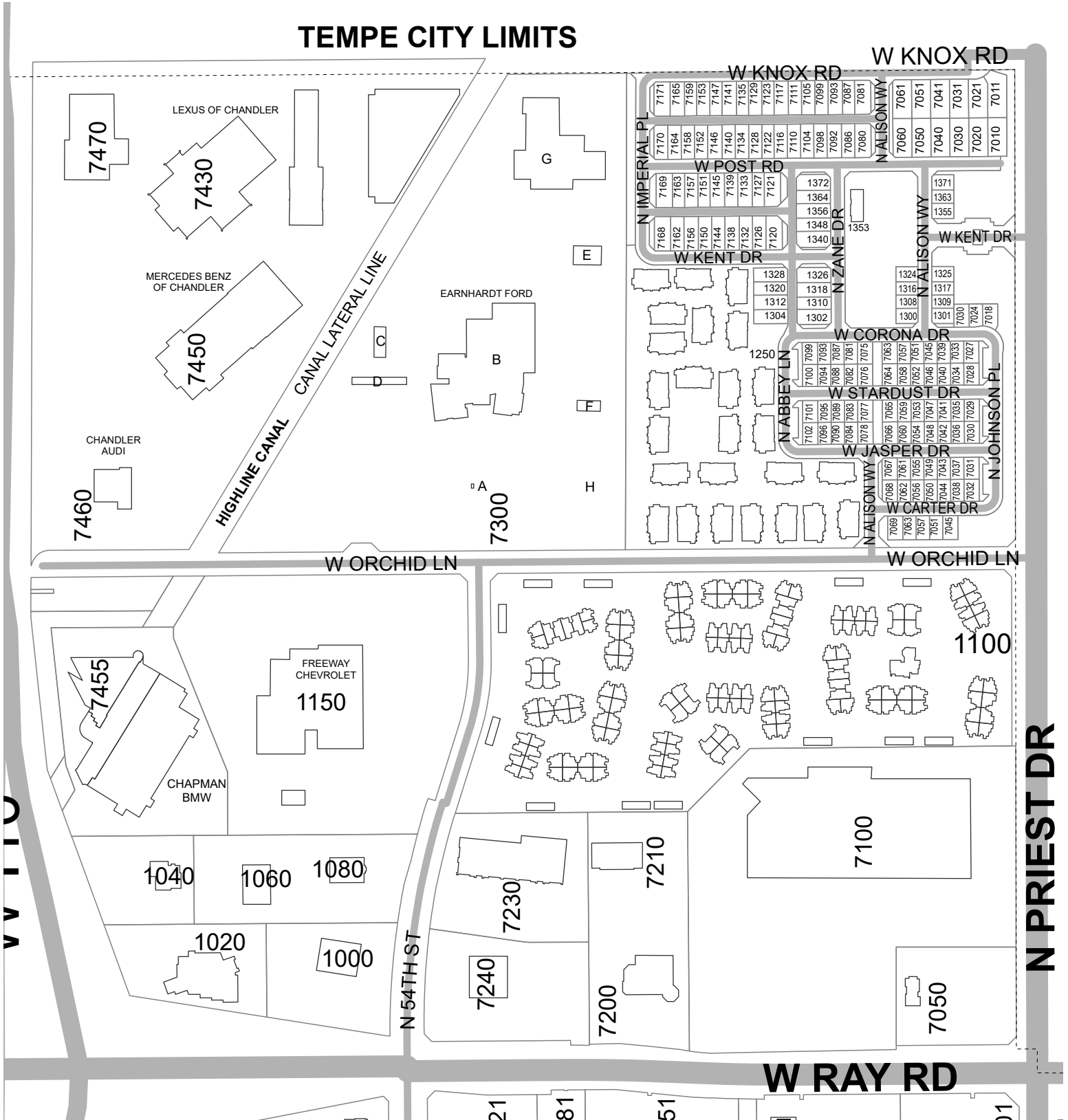
CITY OF CHANDLER QUARTER SECTION REFERENCE MAP



Quarter Section 8-40



TEMPE CITY LIMITS

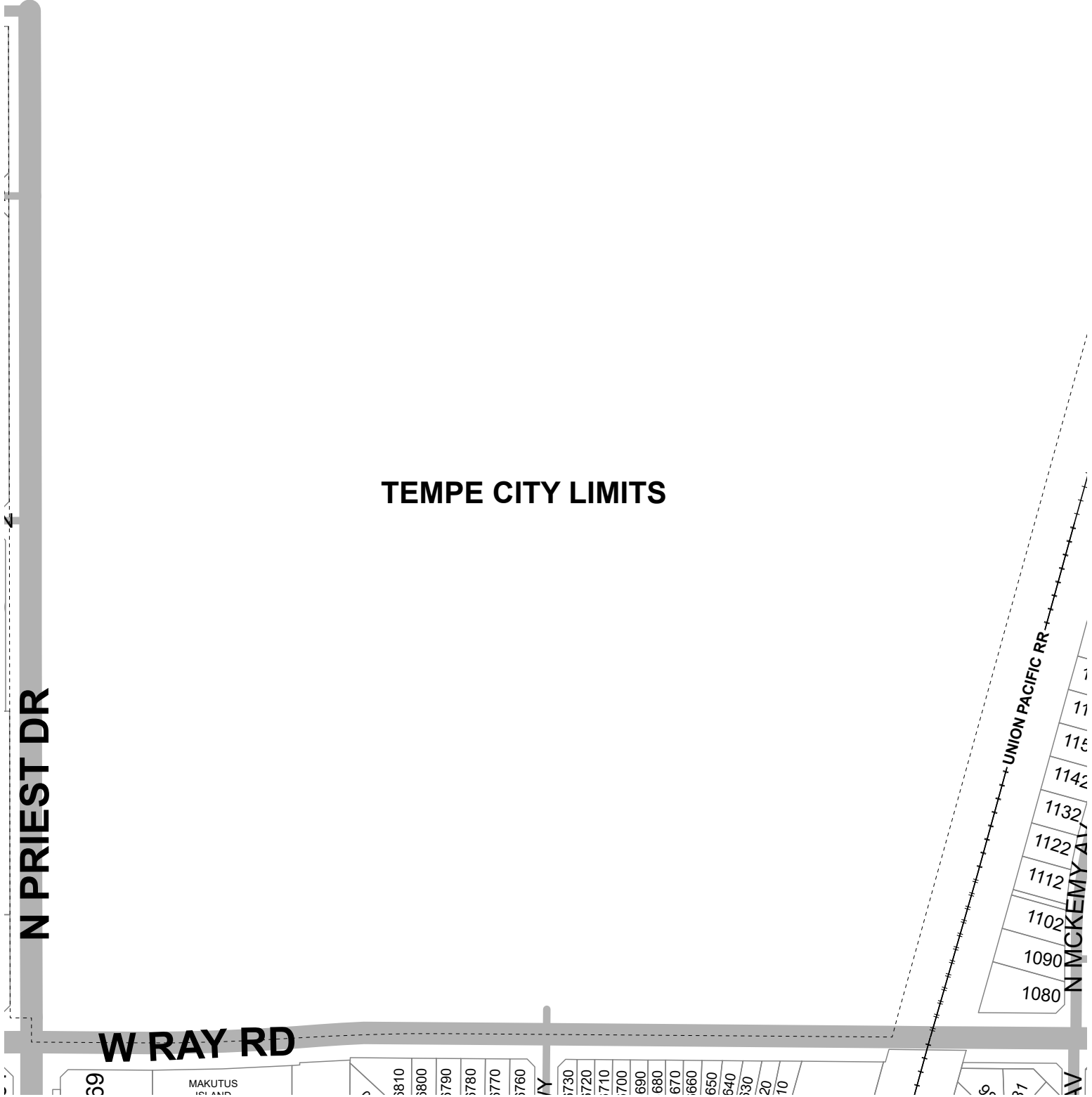


8-40

8-40



Quarter Section 8-41



8-41

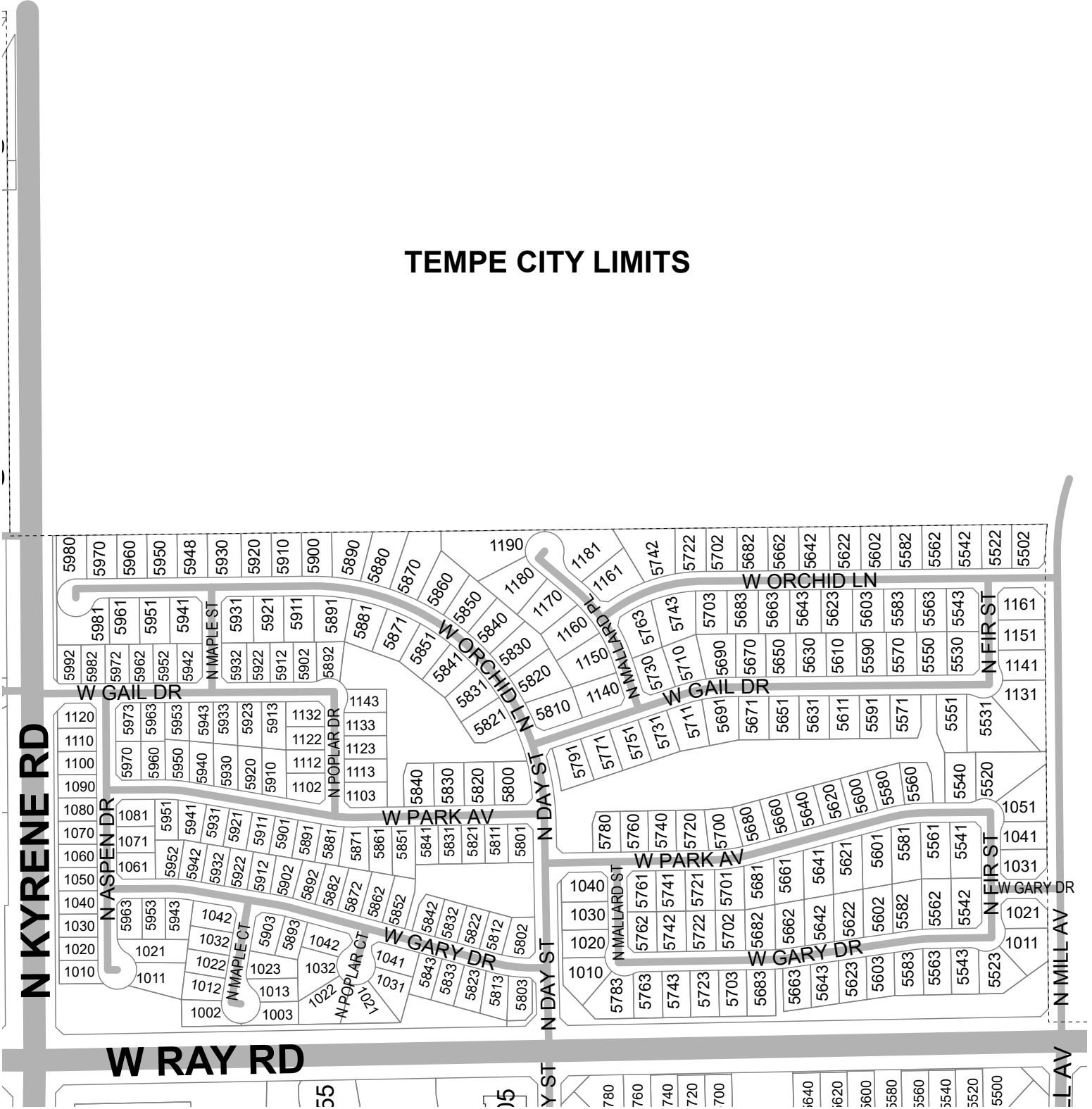
8-41



Quarter Section 8-43

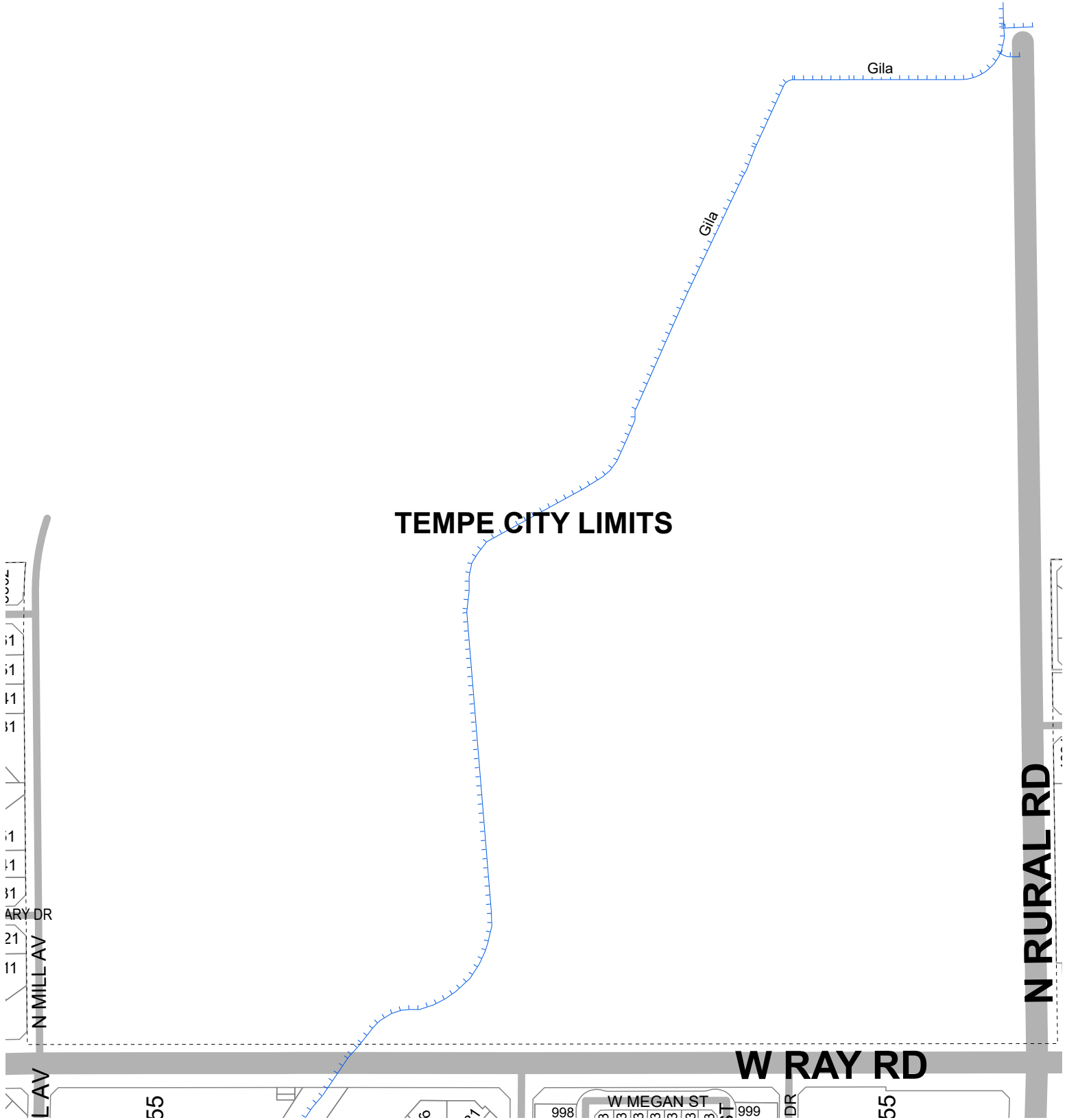


TEMPE CITY LIMITS





Quarter Section 8-44



8-44

8-44

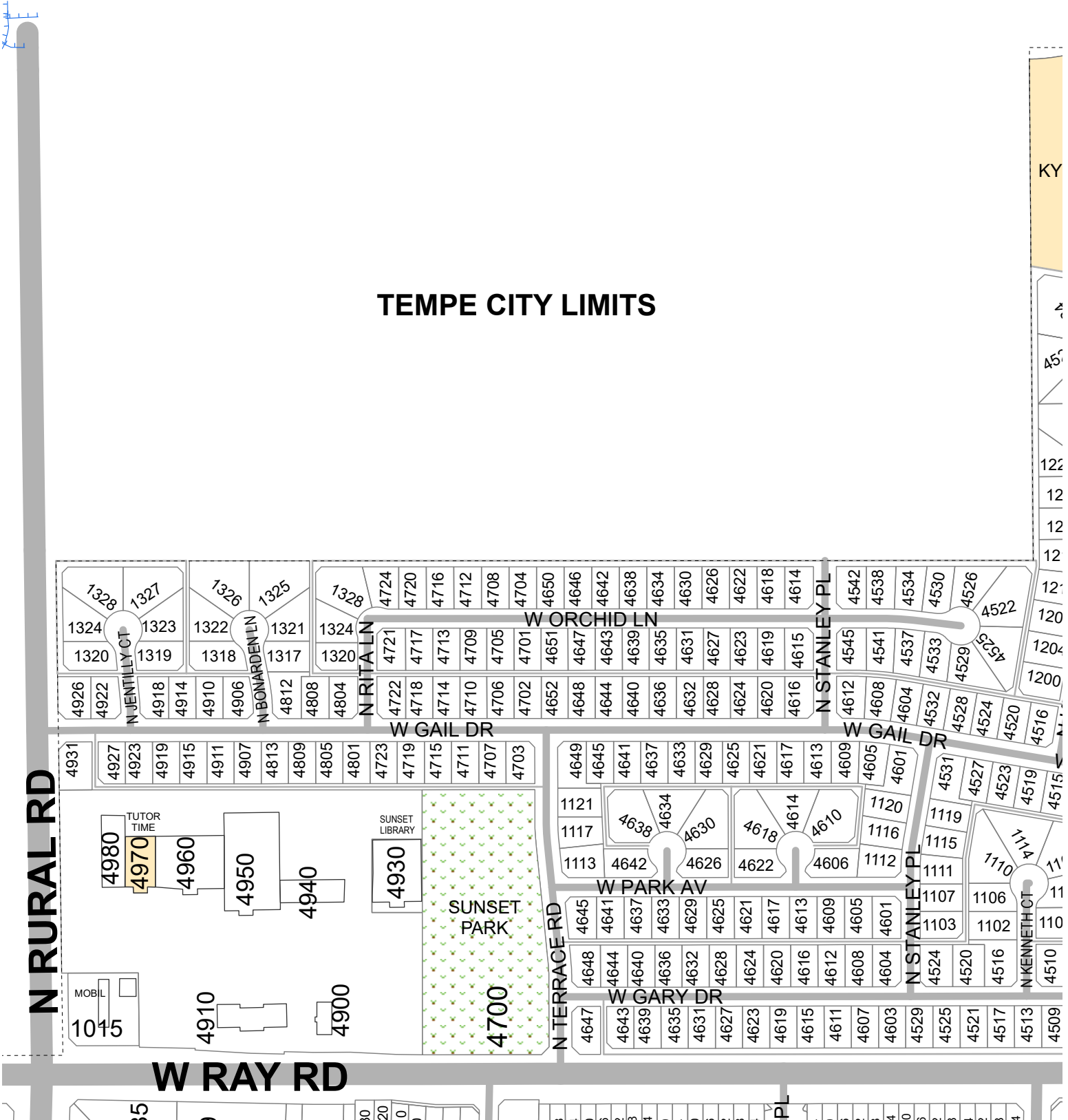
Source: City of Chandler Enterprise GIS Map Date: Jan 10, 2024
The City of Chandler makes no warranties, written or implied, regarding the information on this map.



Quarter Section 8-45



TEMPE CITY LIMITS



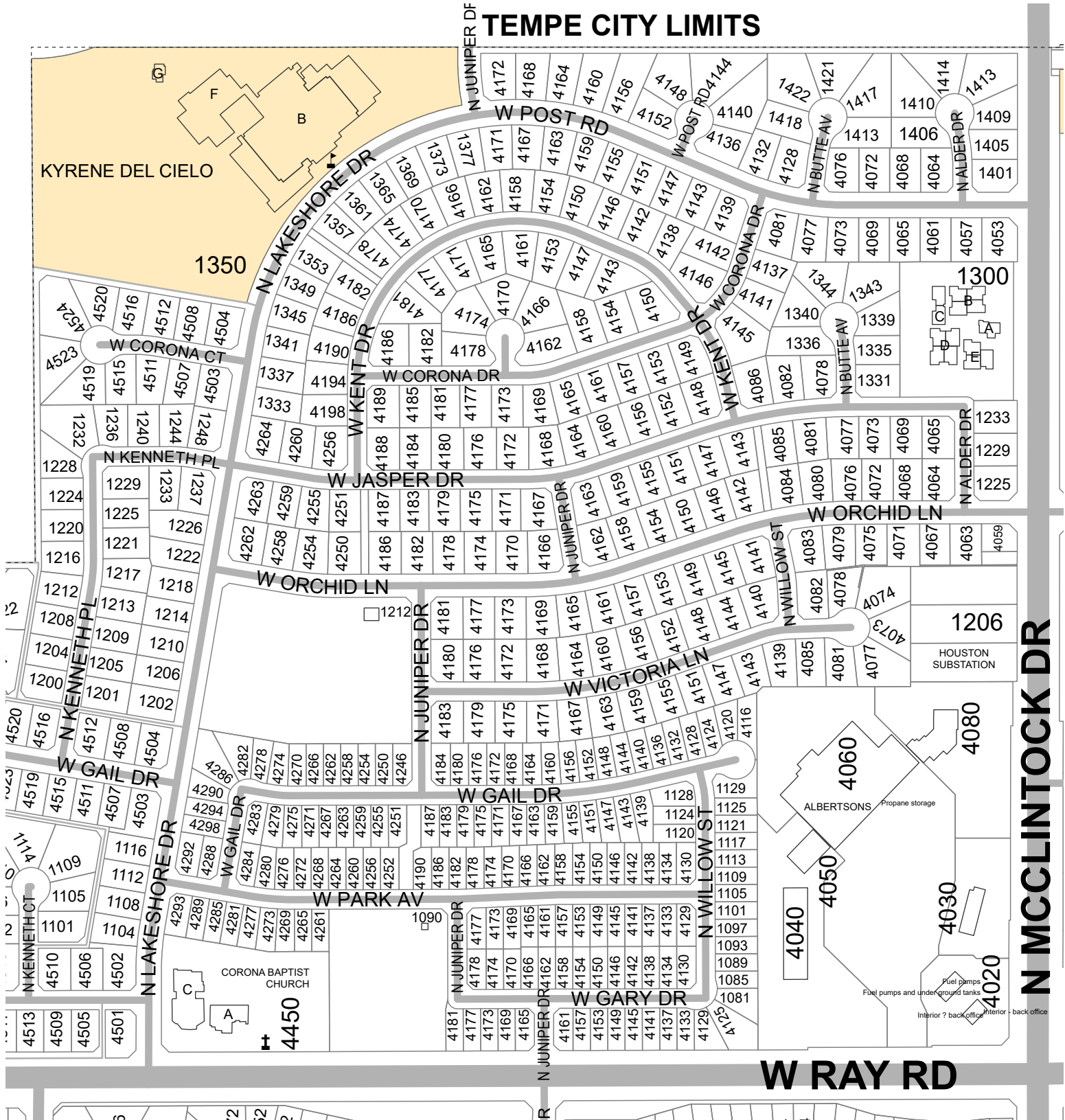
8-45

8-45

CITY OF CHANDLER QUARTER SECTION REFERENCE MAP



Quarter Section 8-46



8-46

8-46

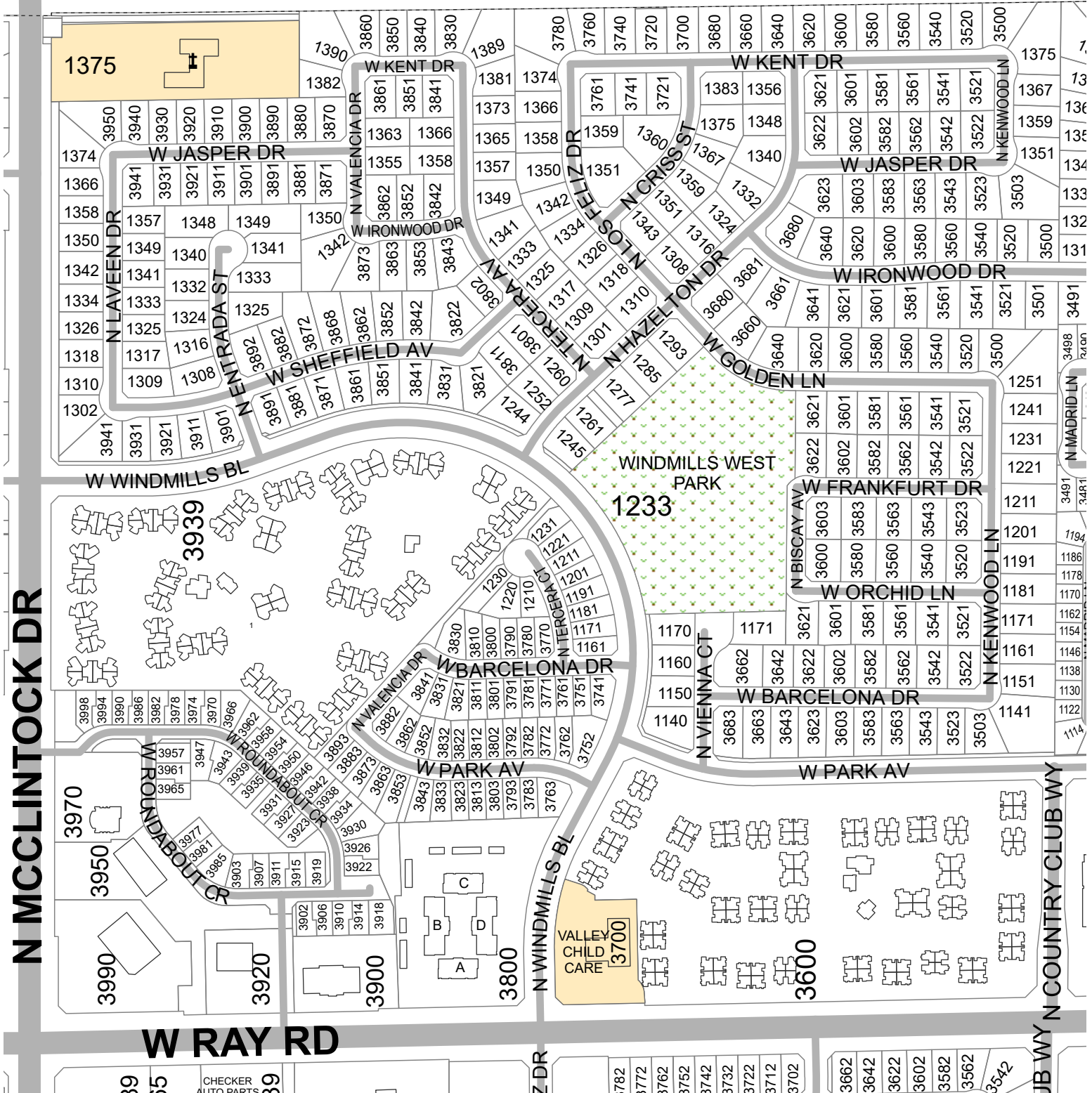
CITY OF CHANDLER QUARTER SECTION REFERENCE MAP



Quarter Section 8-47



TEMPE CITY LIMITS



8-47

8-47



Quarter Section 8-48



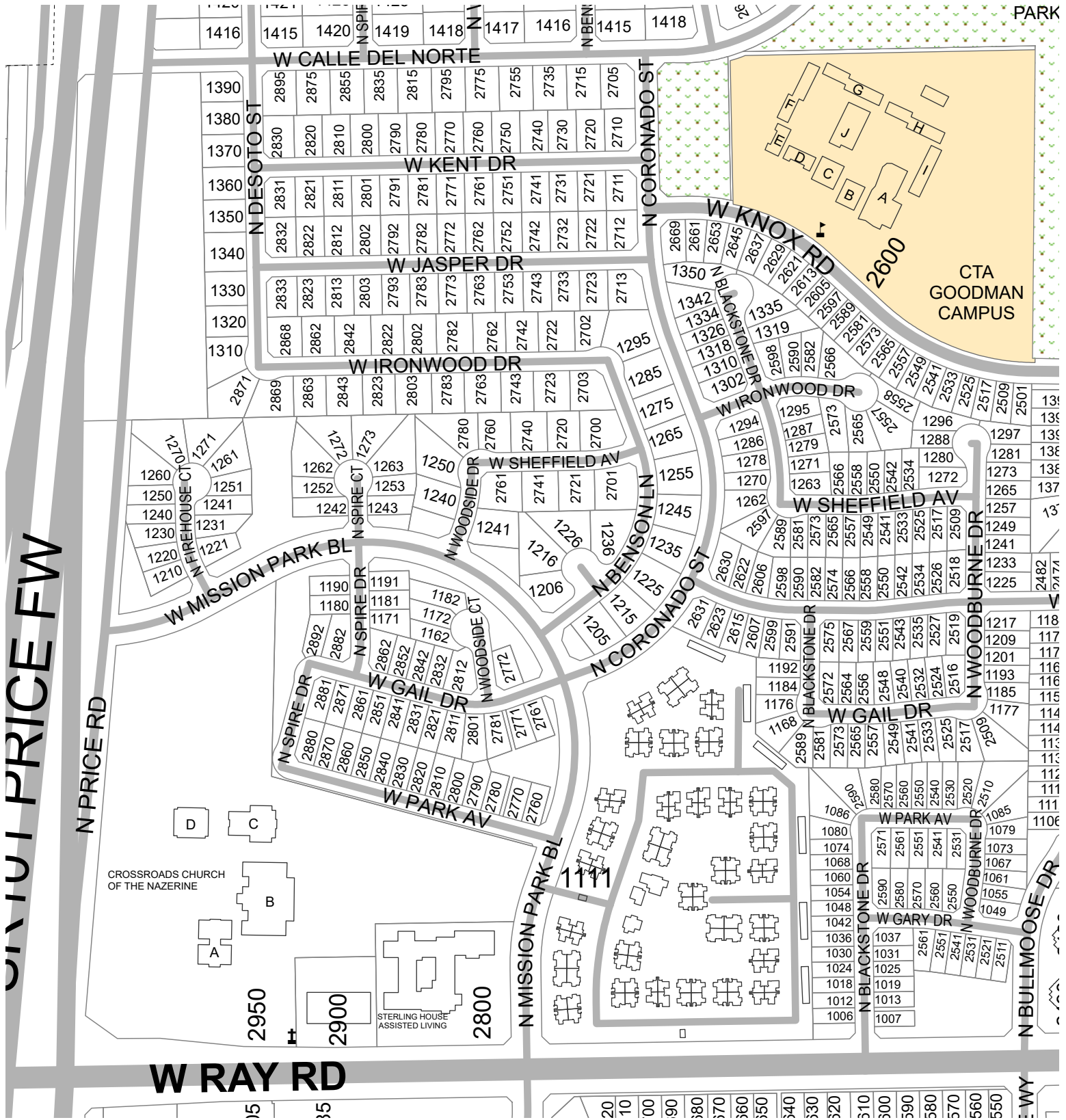
TEMPE CITY LIMITS



CITY OF CHANDLER QUARTER SECTION REFERENCE MAP



Quarter Section 8-49



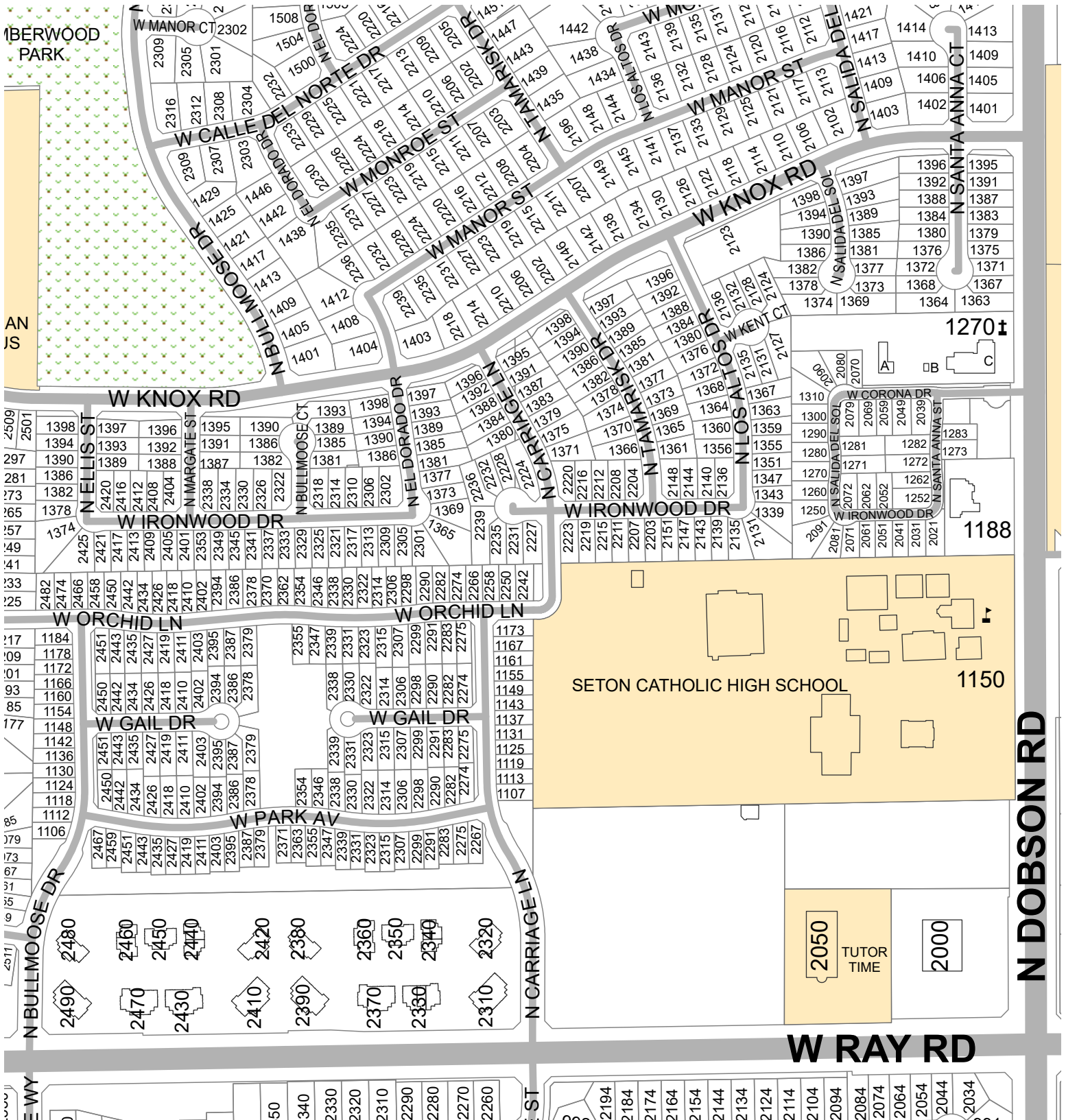
8-49

8-49

CITY OF CHANDLER QUARTER SECTION REFERENCE MAP



Quarter Section 8-50



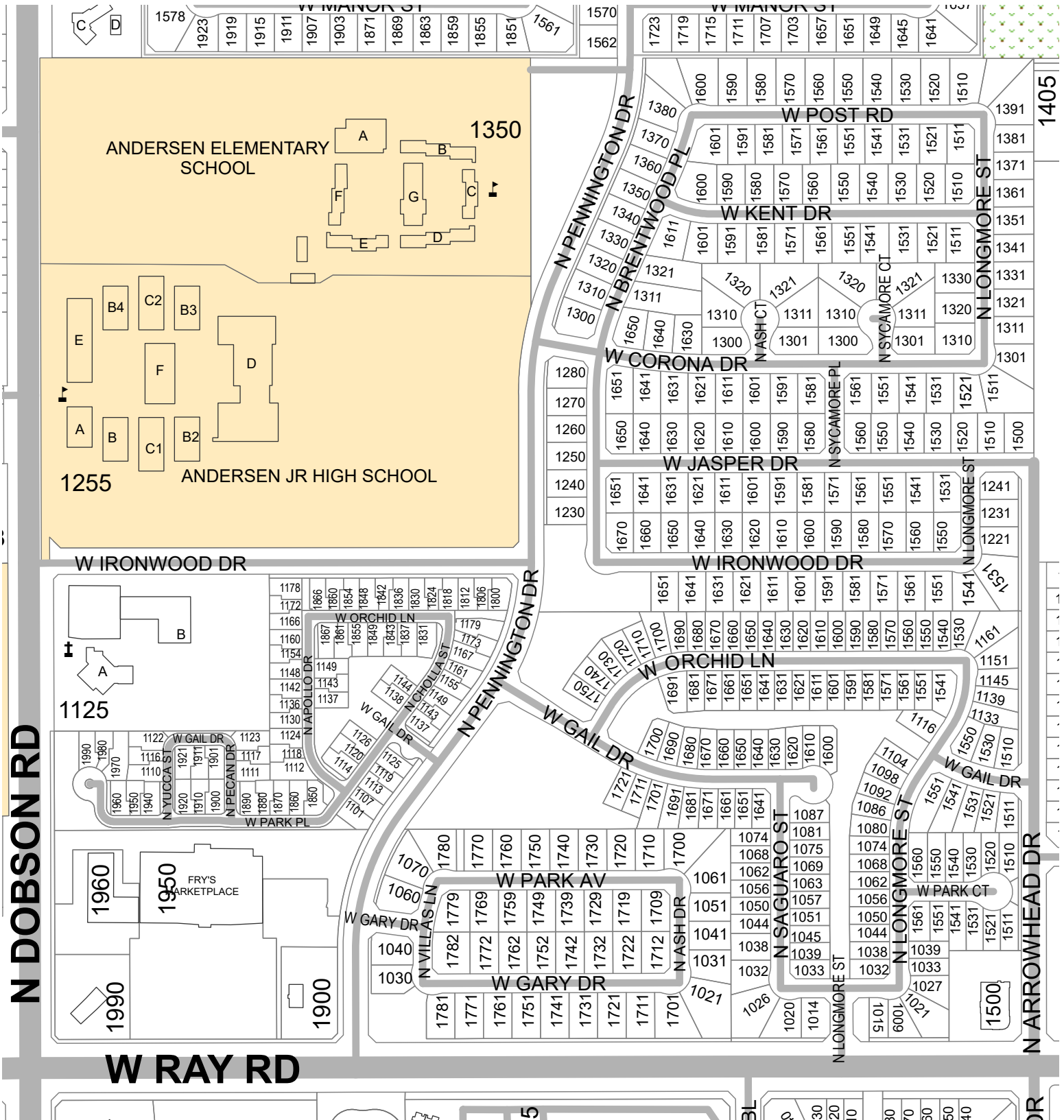
8-50

8-50

CITY OF CHANDLER QUARTER SECTION REFERENCE MAP



Quarter Section 8-51



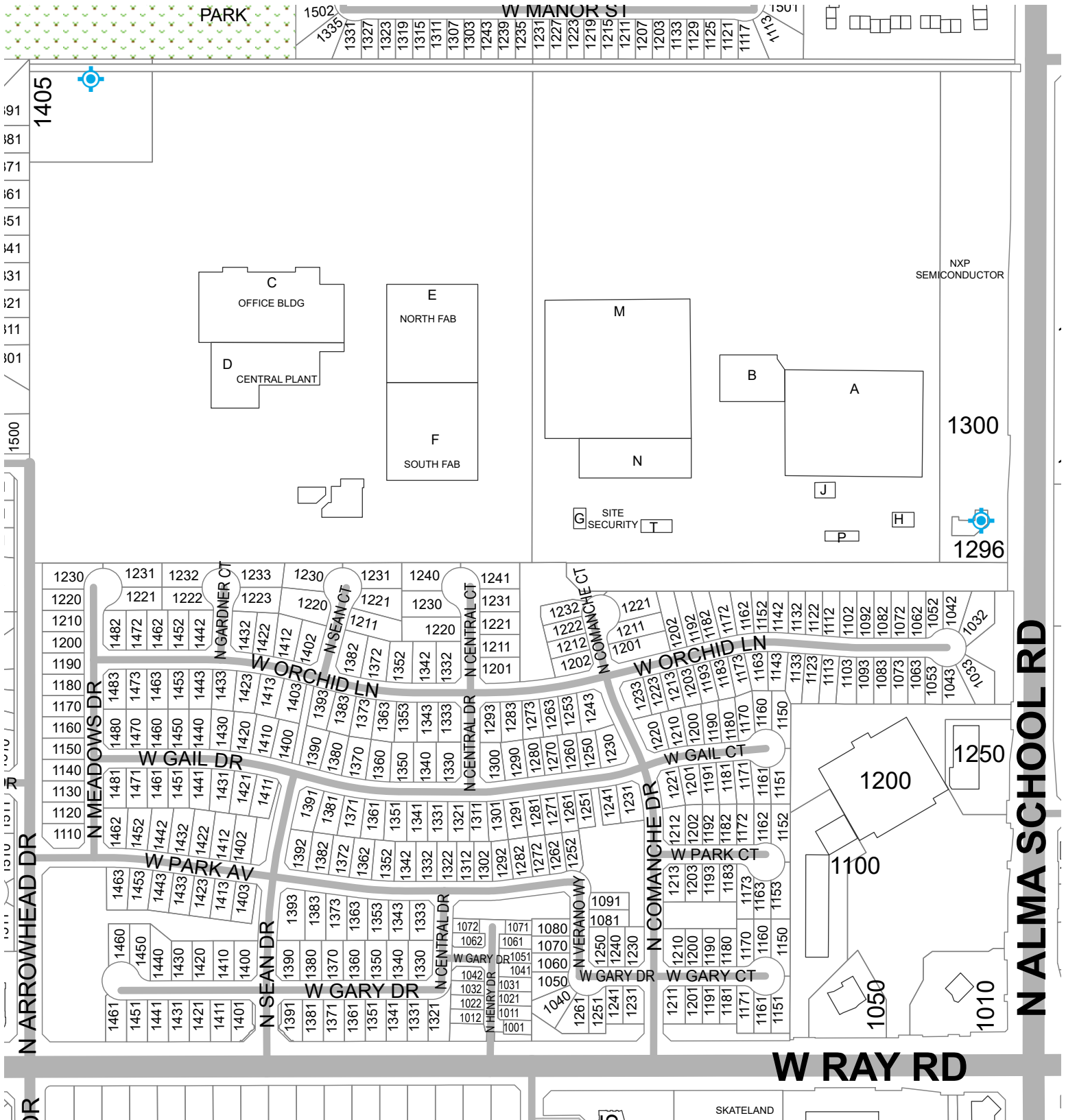
8-51

8-51

CITY OF CHANDLER QUARTER SECTION REFERENCE MAP



Quarter Section 8-52



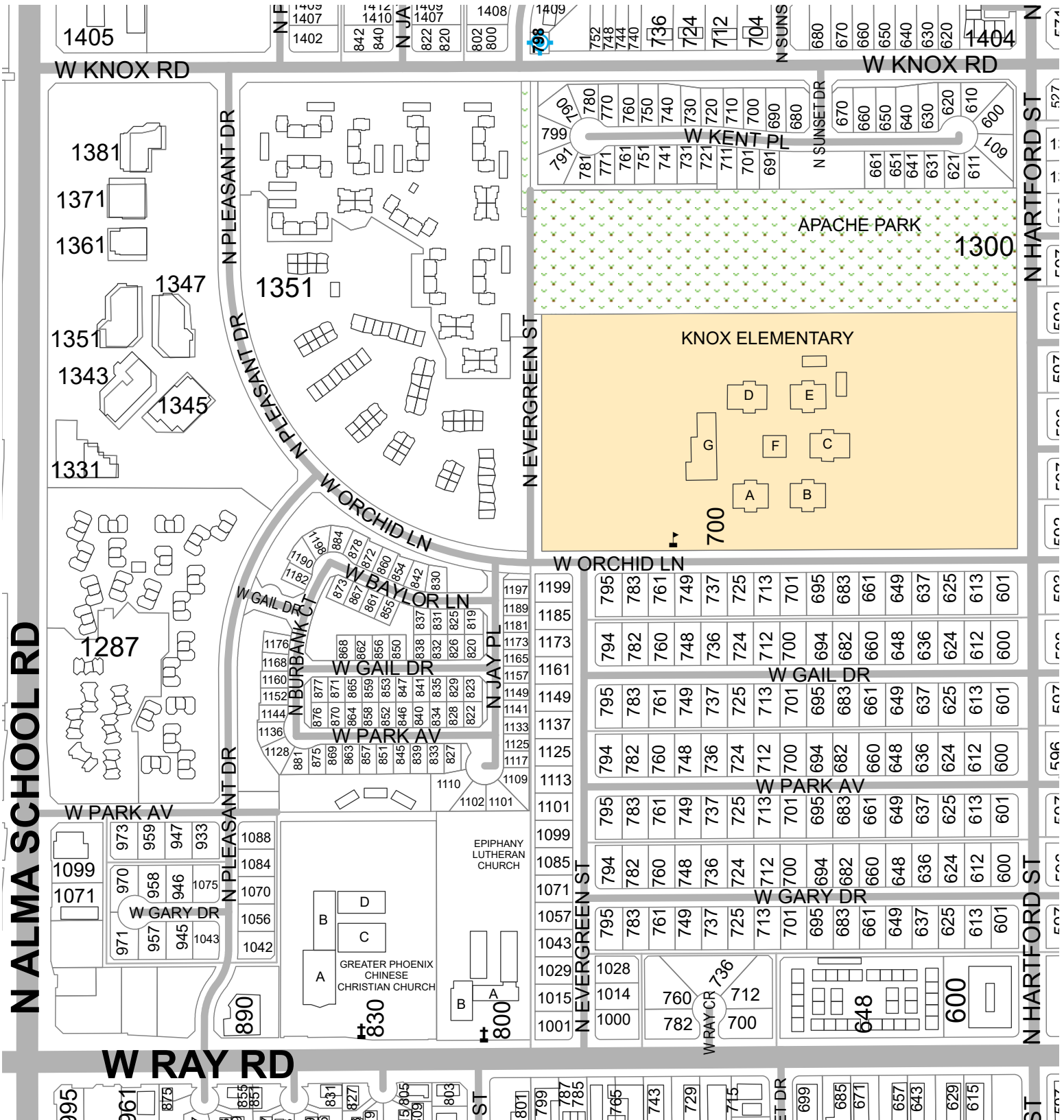
8-52

8-52

CITY OF CHANDLER QUARTER SECTION REFERENCE MAP



Quarter Section 8-53



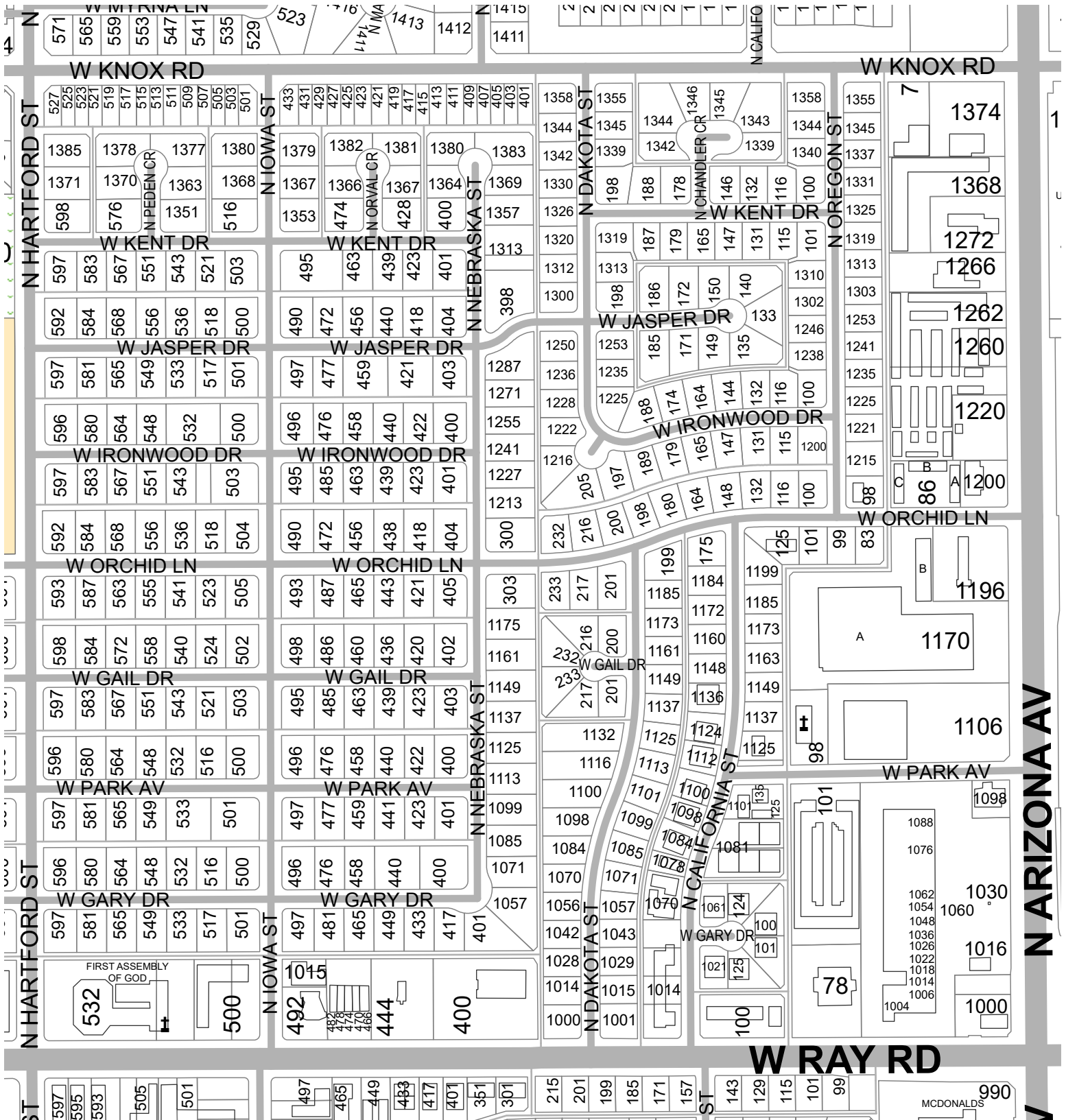
8-53

8-53

CITY OF CHANDLER QUARTER SECTION REFERENCE MAP



Quarter Section 8-54



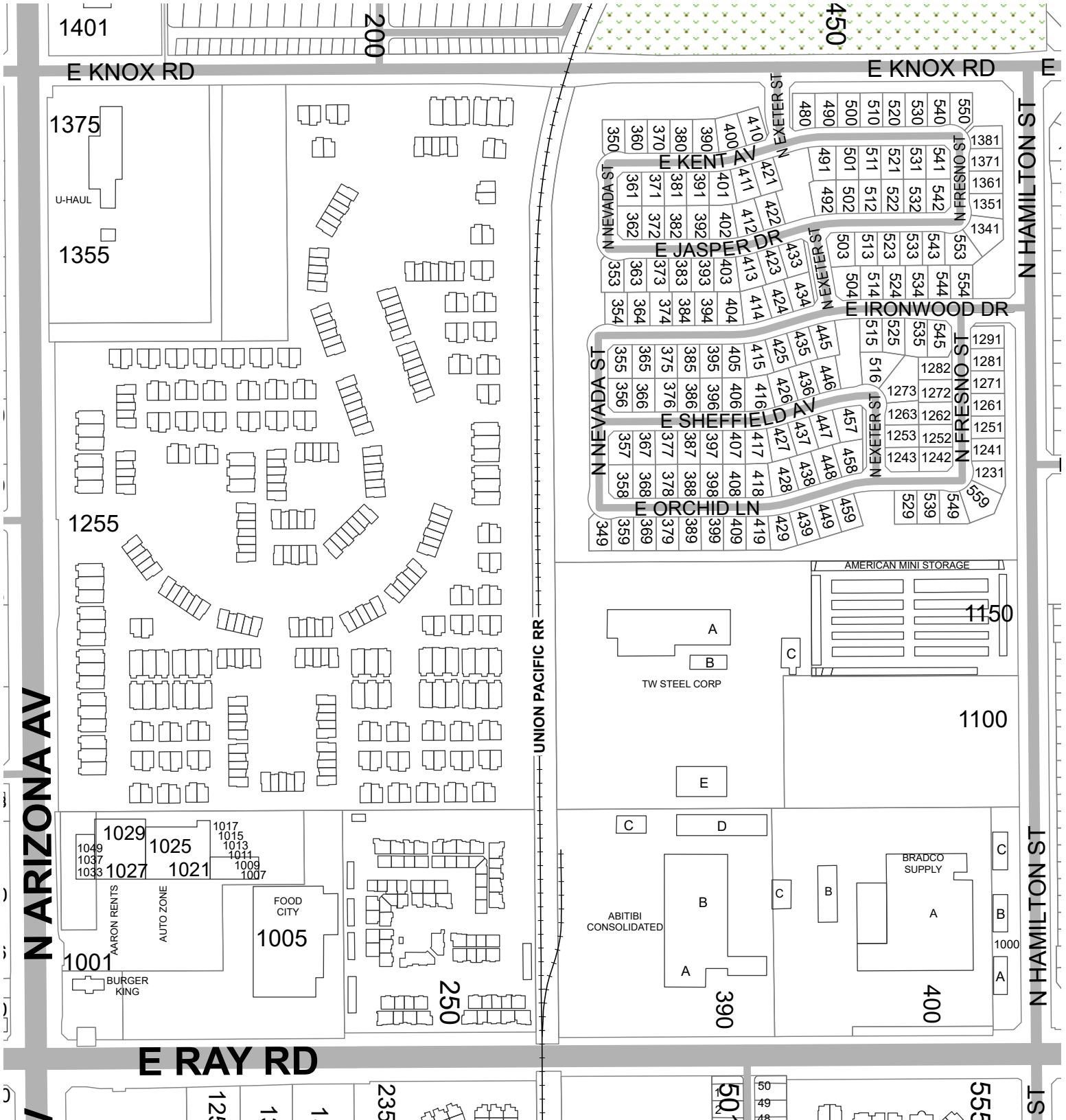
8-54

8-54

CITY OF CHANDLER QUARTER SECTION REFERENCE MAP



Quarter Section 8-55



8-55

8-55

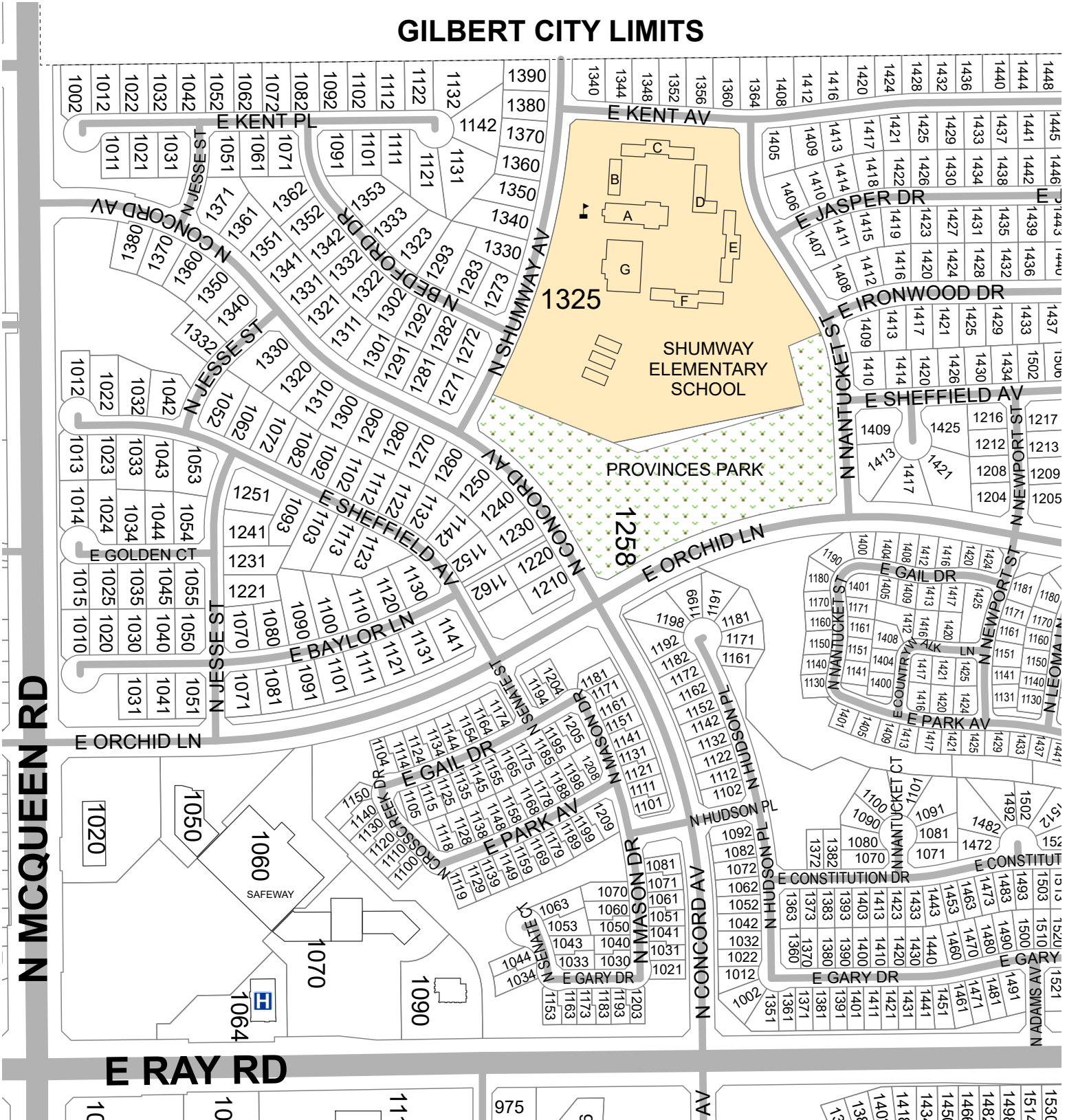
CITY OF CHANDLER QUARTER SECTION REFERENCE MAP



Quarter Section 8-57



GILBERT CITY LIMITS



8-57

8-57

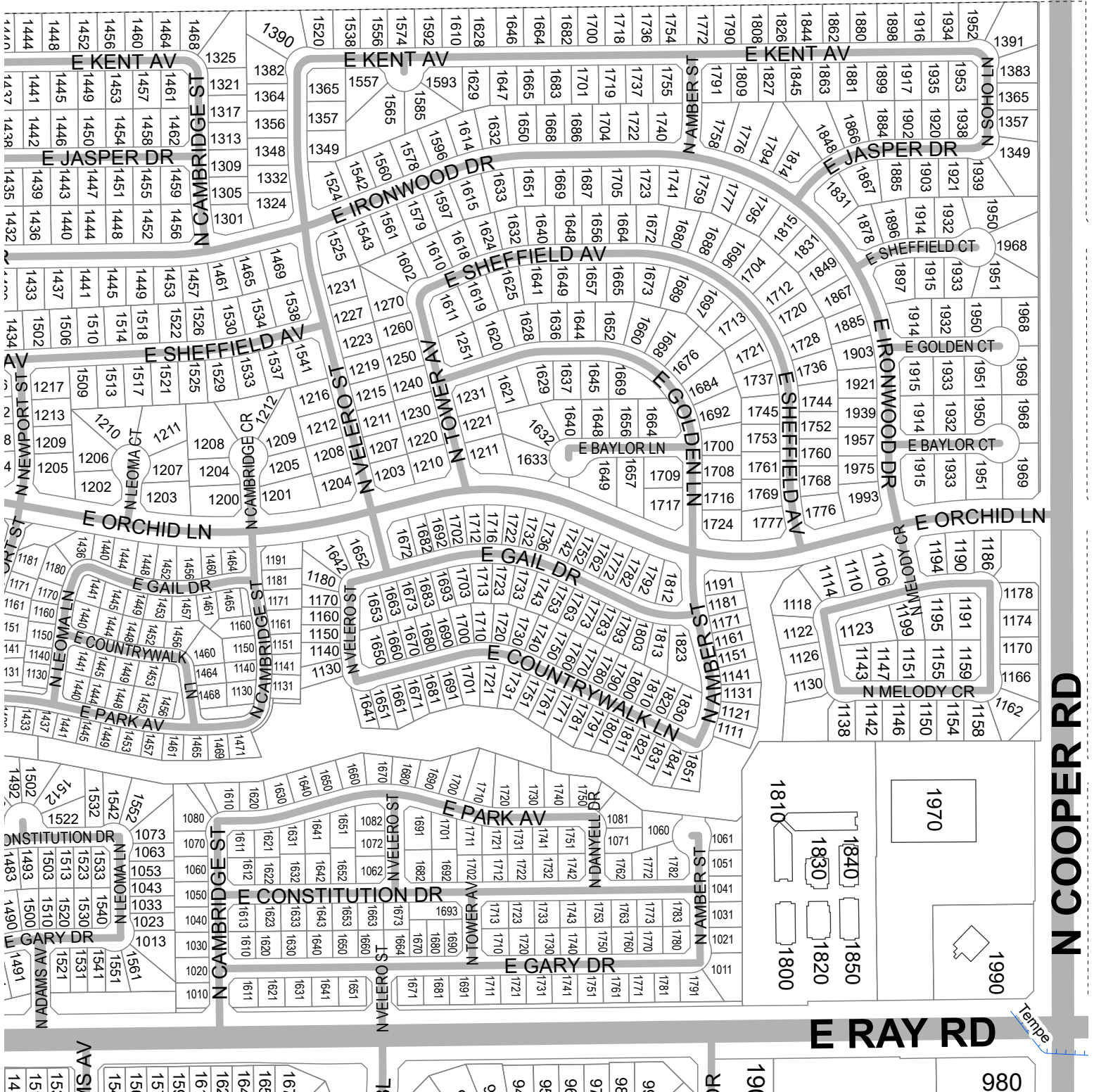
CITY OF CHANDLER QUARTER SECTION REFERENCE MAP



Quarter Section 8-58



GILBERT CITY LIMITS



8-58

8-58

CITY OF CHANDLER QUARTER SECTION REFERENCE MAP



Quarter Section 9-41

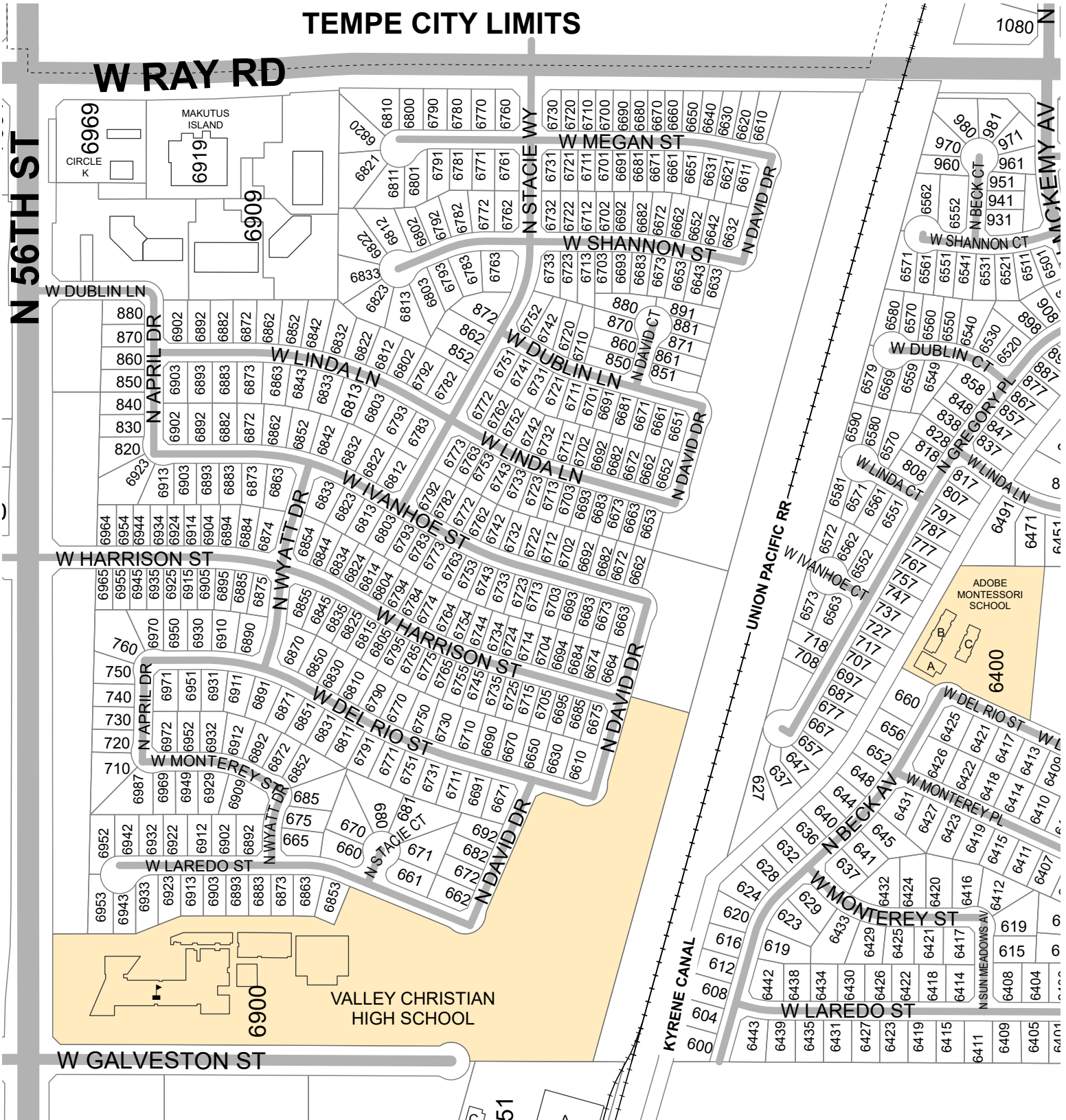


TEMPE CITY LIMITS

W RAY RD

N 56TH ST

1080



9-41

9-41

CITY OF CHANDLER QUARTER SECTION REFERENCE MAP



Quarter Section 9-42



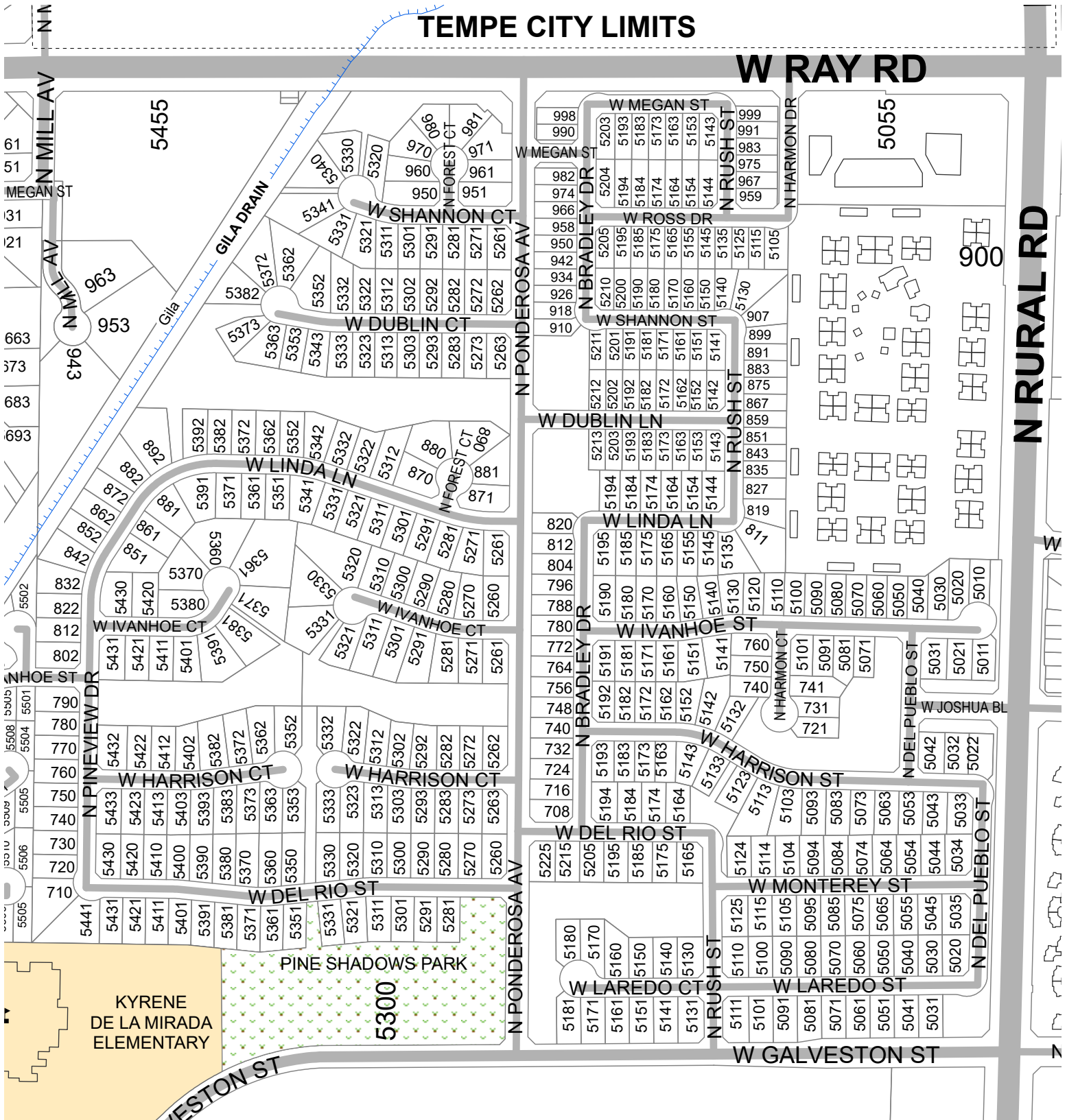
9-42

9-42

CITY OF CHANDLER QUARTER SECTION REFERENCE MAP



Quarter Section 9-44



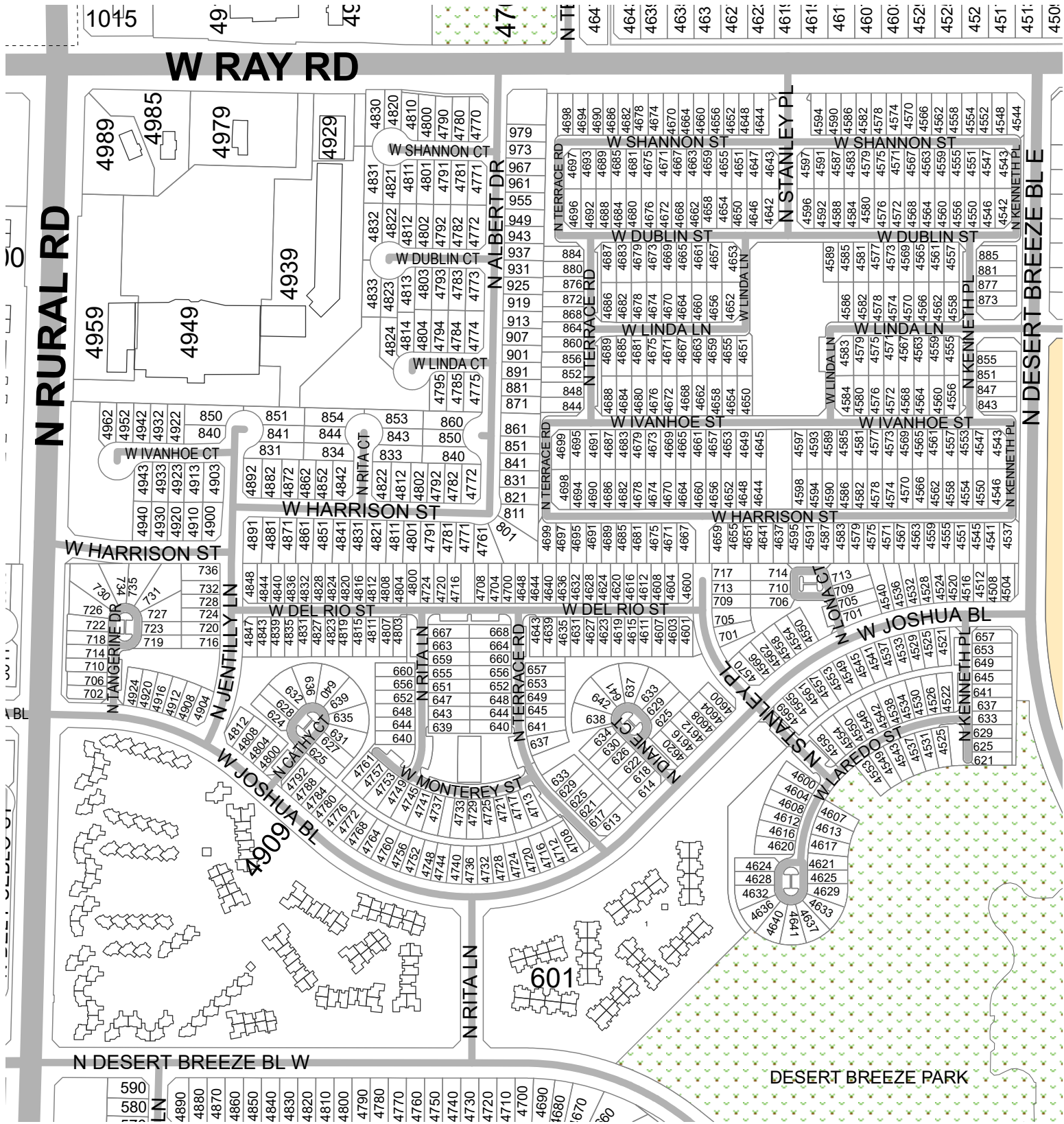
9-44

9-44

CITY OF CHANDLER QUARTER SECTION REFERENCE MAP



Quarter Section 9-45



9-45

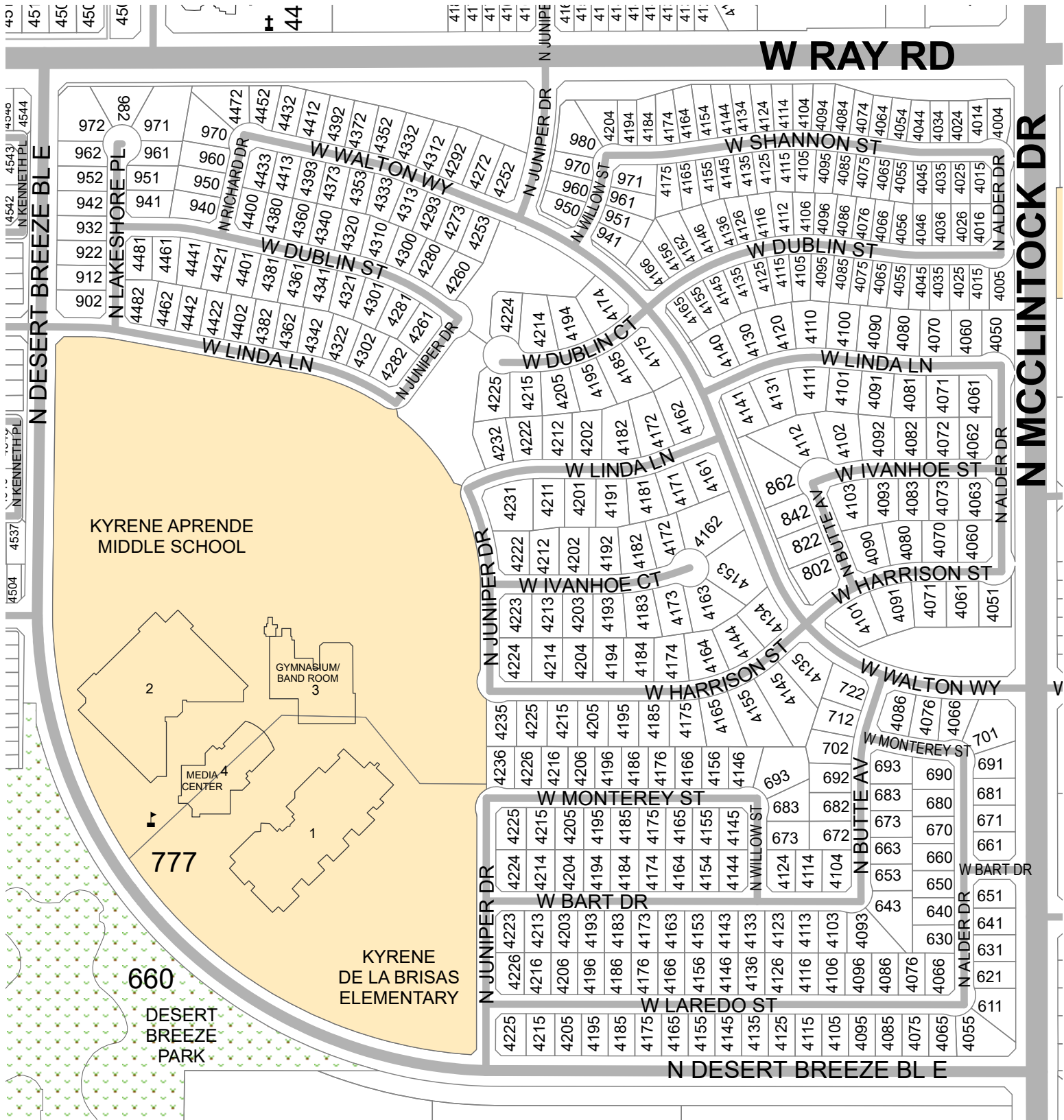
9-45

Source: City of Chandler Enterprise GIS Map Date: Jan 10, 2024
The City of Chandler makes no warranties, written or implied, regarding the information on this map.

CITY OF CHANDLER QUARTER SECTION REFERENCE MAP



Quarter Section 9-46



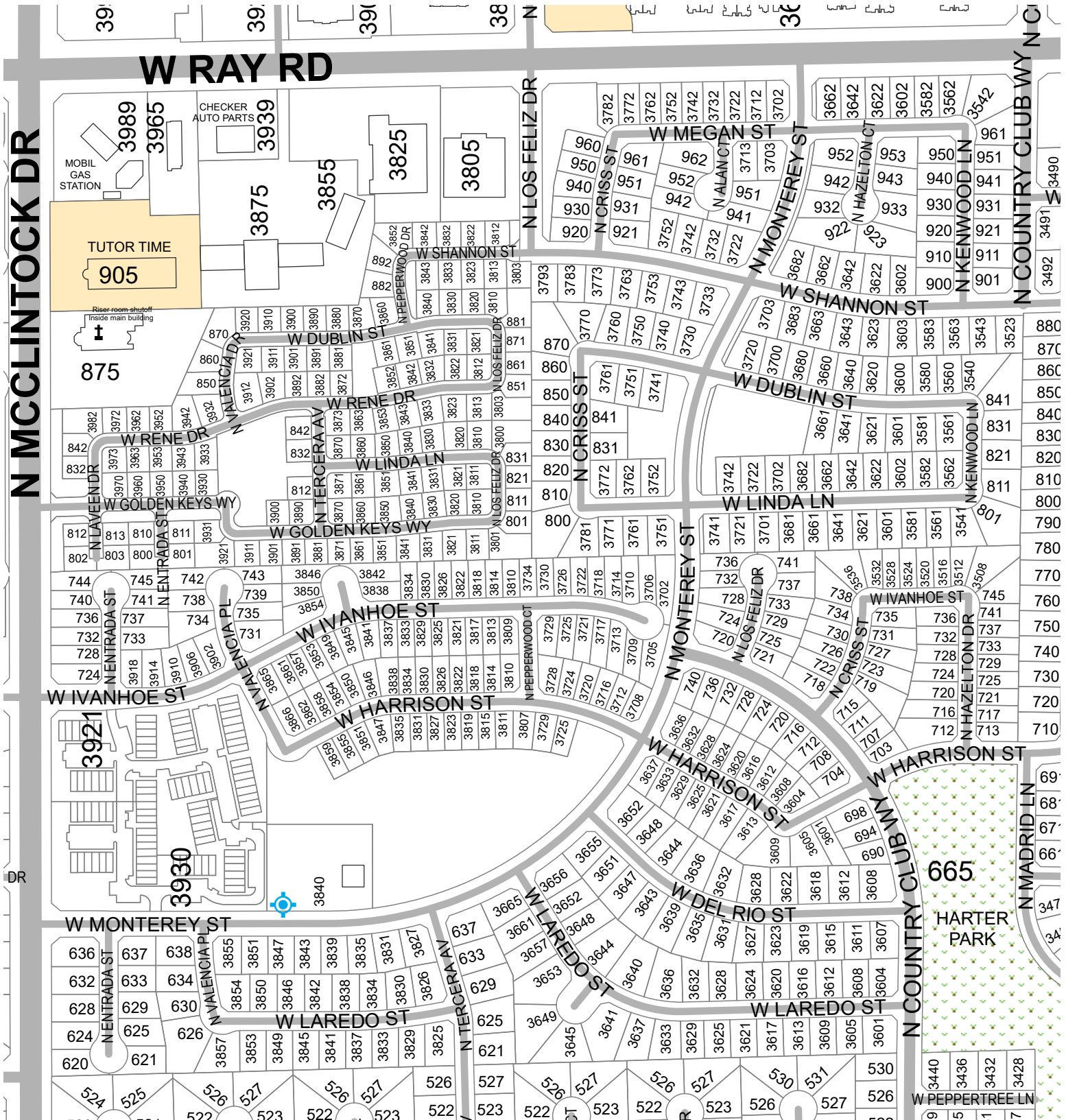
9-46

9-46

CITY OF CHANDLER QUARTER SECTION REFERENCE MAP



Quarter Section 9-47

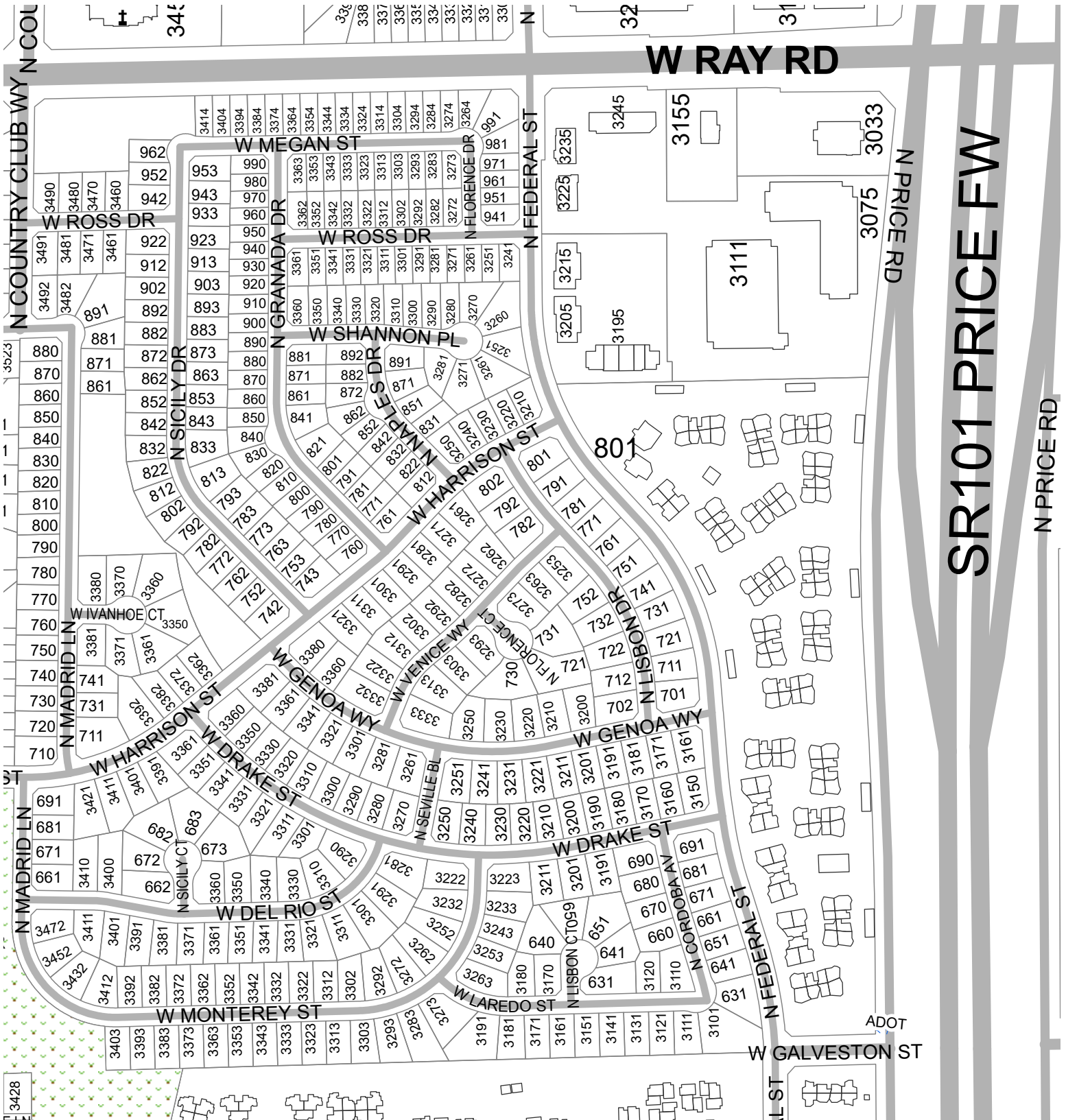


9-47

9-47



Quarter Section 9-48



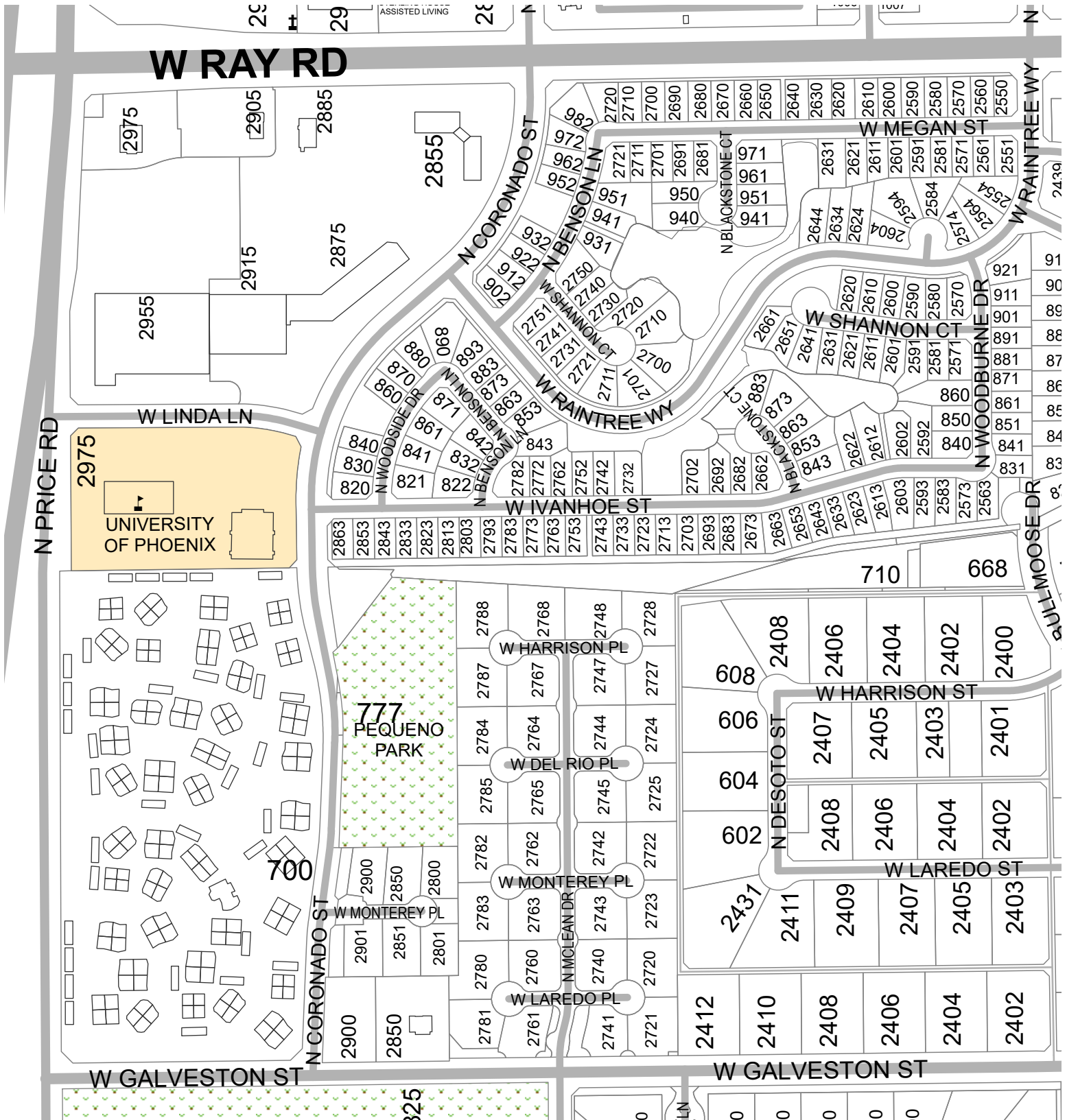
SR101 PRICE FW

N PRICE RD

CITY OF CHANDLER QUARTER SECTION REFERENCE MAP



Quarter Section 9-49



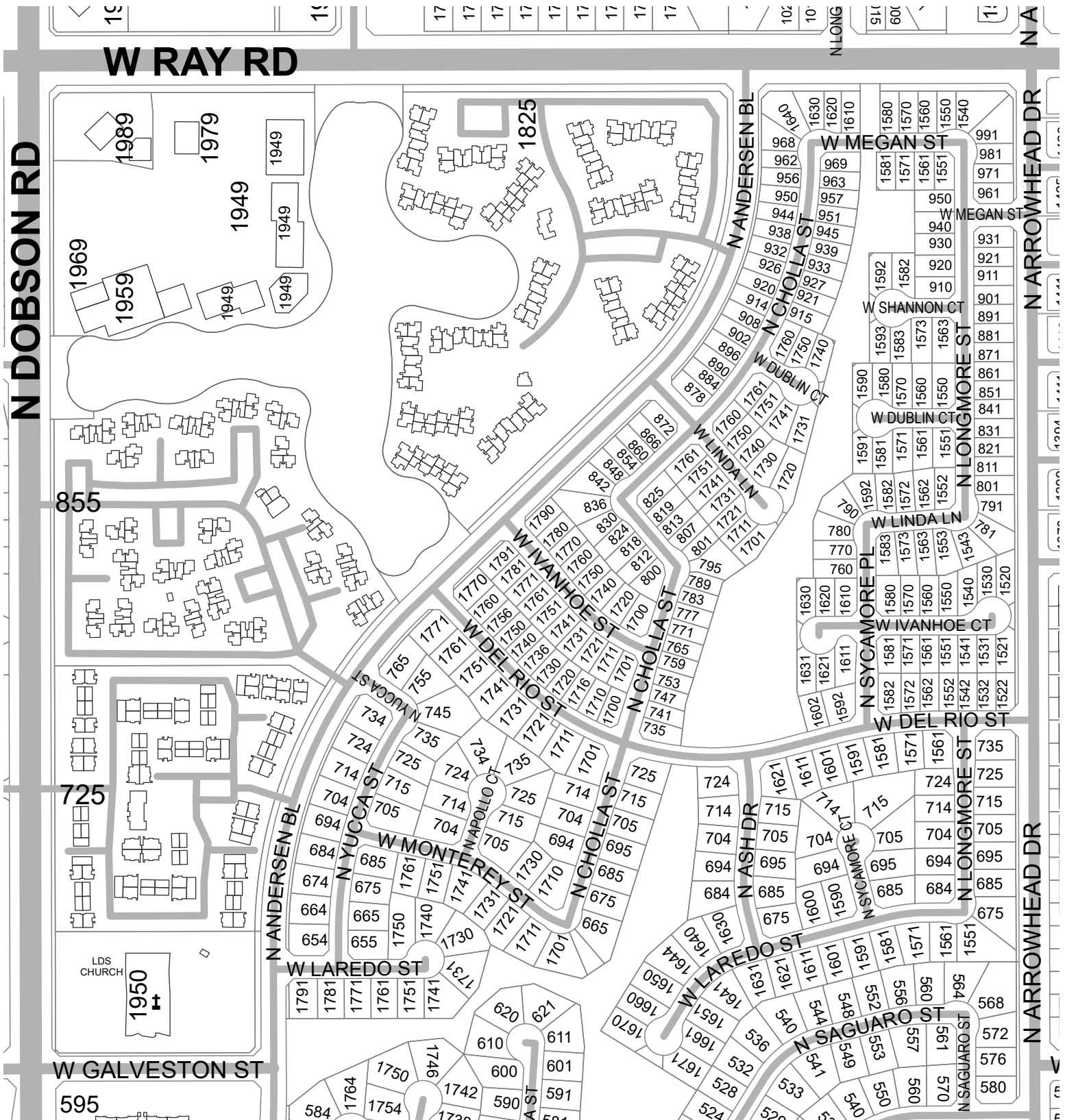
9-49

9-49

CITY OF CHANDLER QUARTER SECTION REFERENCE MAP



Quarter Section 9-51



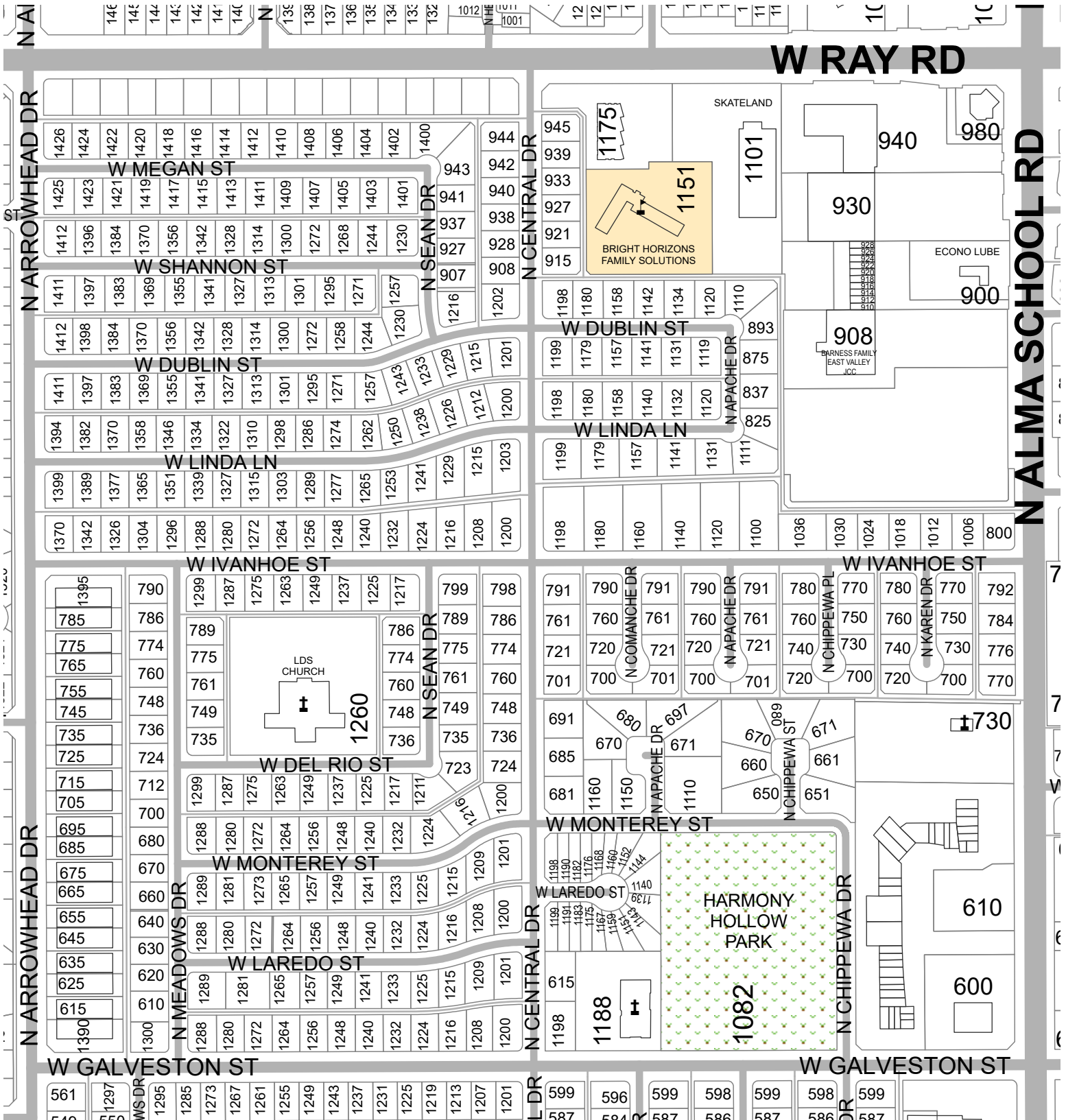
9-51

9-51

CITY OF CHANDLER QUARTER SECTION REFERENCE MAP



Quarter Section 9-52



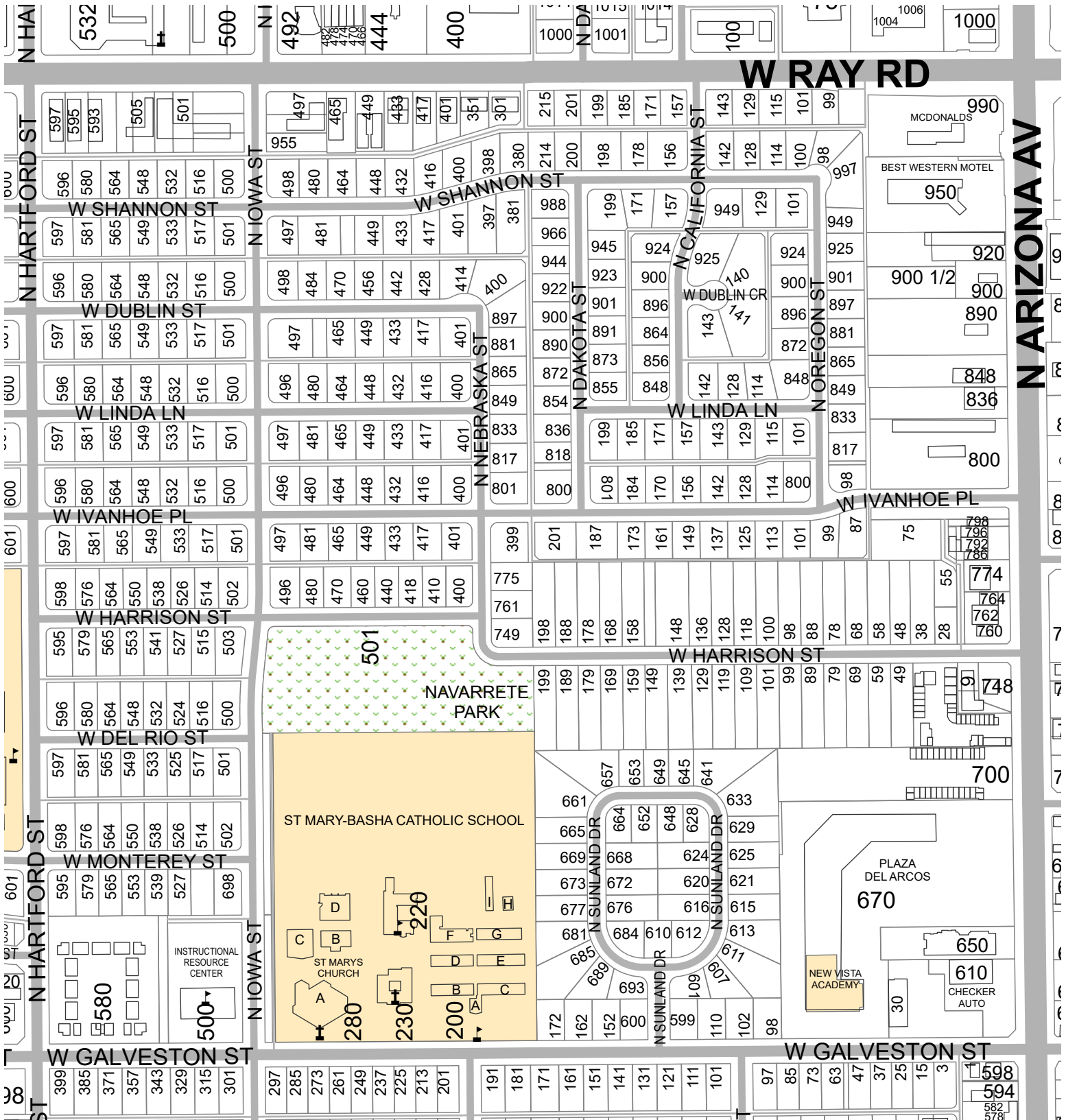
9-52

9-52

CITY OF CHANDLER QUARTER SECTION REFERENCE MAP



Quarter Section 9-54



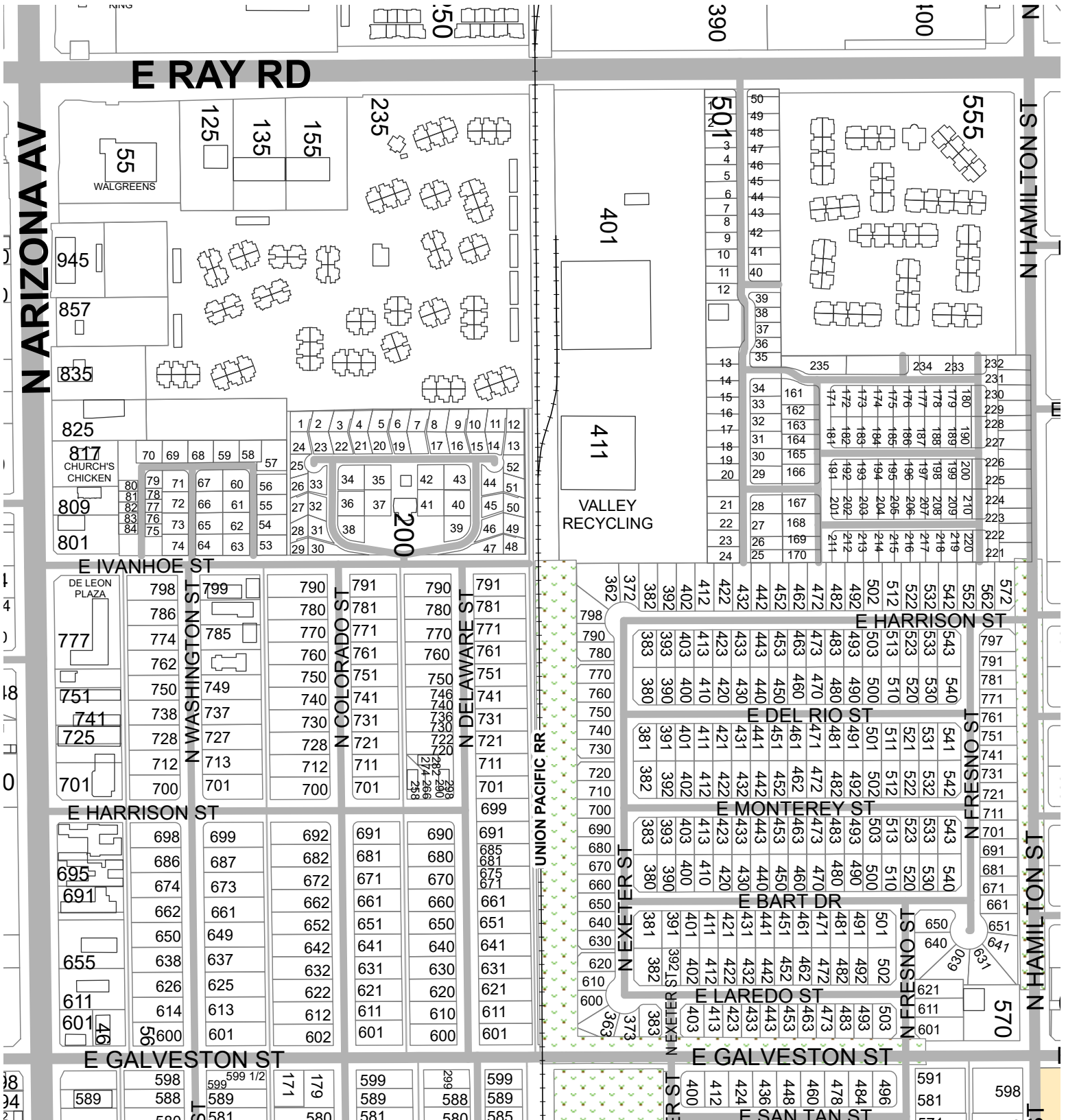
9-54

9-54

CITY OF CHANDLER QUARTER SECTION REFERENCE MAP



Quarter Section 9-55



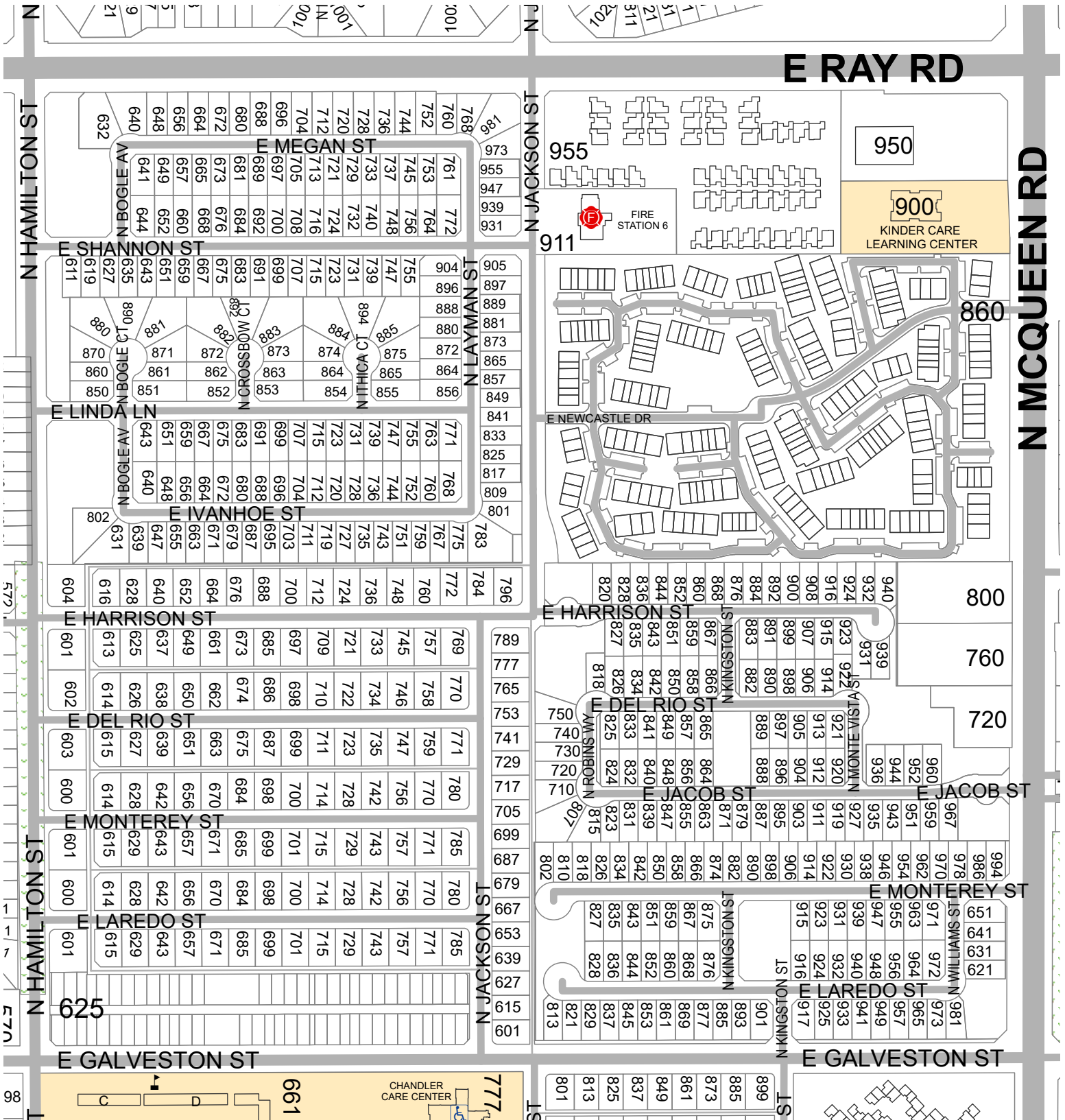
9-55

9-55

CITY OF CHANDLER QUARTER SECTION REFERENCE MAP



Quarter Section 9-56



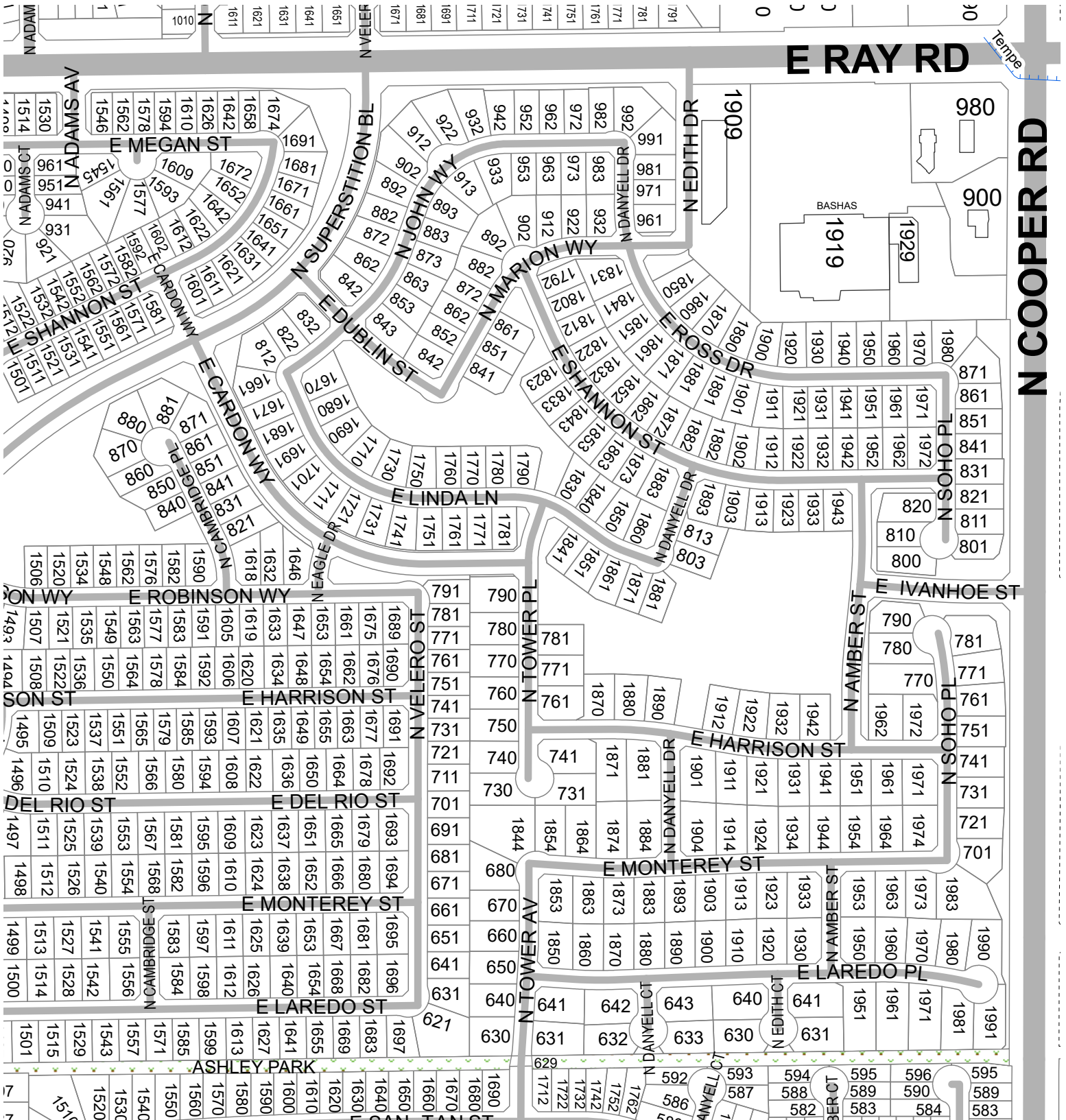
9-56

9-56

CITY OF CHANDLER QUARTER SECTION REFERENCE MAP



Quarter Section 9-58



9-58

9-58



Quarter Section 9-60

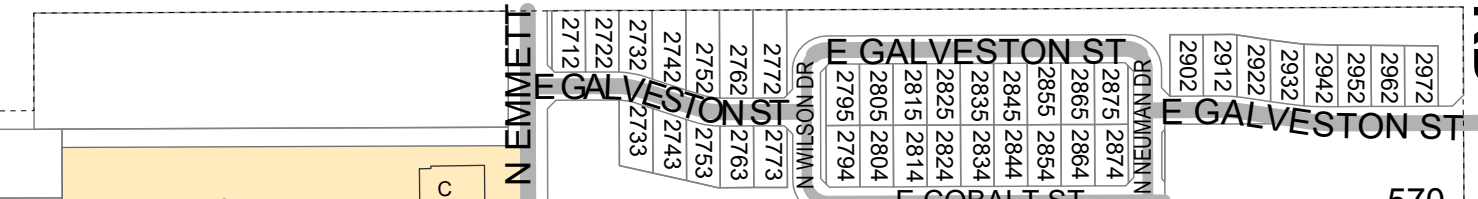


W RAY RD

GILBERT CITY LIMITS

S GILBERT RD

N EMMETT DR



9-60

9-60